

Non-Exclusive Native Title
 Total Area: Approx. 3232.90 sq km

Native Title Does Not Exist
 Total Area: Approx. 1.54 sq km

- Schedule 1 Part 2**
- Non-Exclusive Areas
- Schedule 1 Part 3**
- Native Title Does Not Exist
 - Roads (not within the Determination Area)
- Schedule 1 Part 1**
- Shared Country Boundary
 - Barada Barna Boundary
 - Widi # 2 Boundary
 - Local Government Areas

Native Title Determination
QUD380/2008 Barada Barna (QC08/11) & QUD492/2013
Widi People Of The Nebo Estate #2 (QC13/06) - KEYMAP

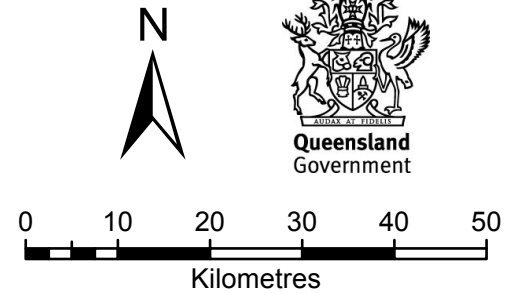
Map Projection: GDA 1994 MGA Zone 55

Compilation : Land Tenure Information obtained from the Digital Cadastre Data Base (Nov. 2015), Department of Natural Resources & Mines, Brisbane. The Land Registry in the Department of Natural Resources & Mines should be consulted for verification of tenures.

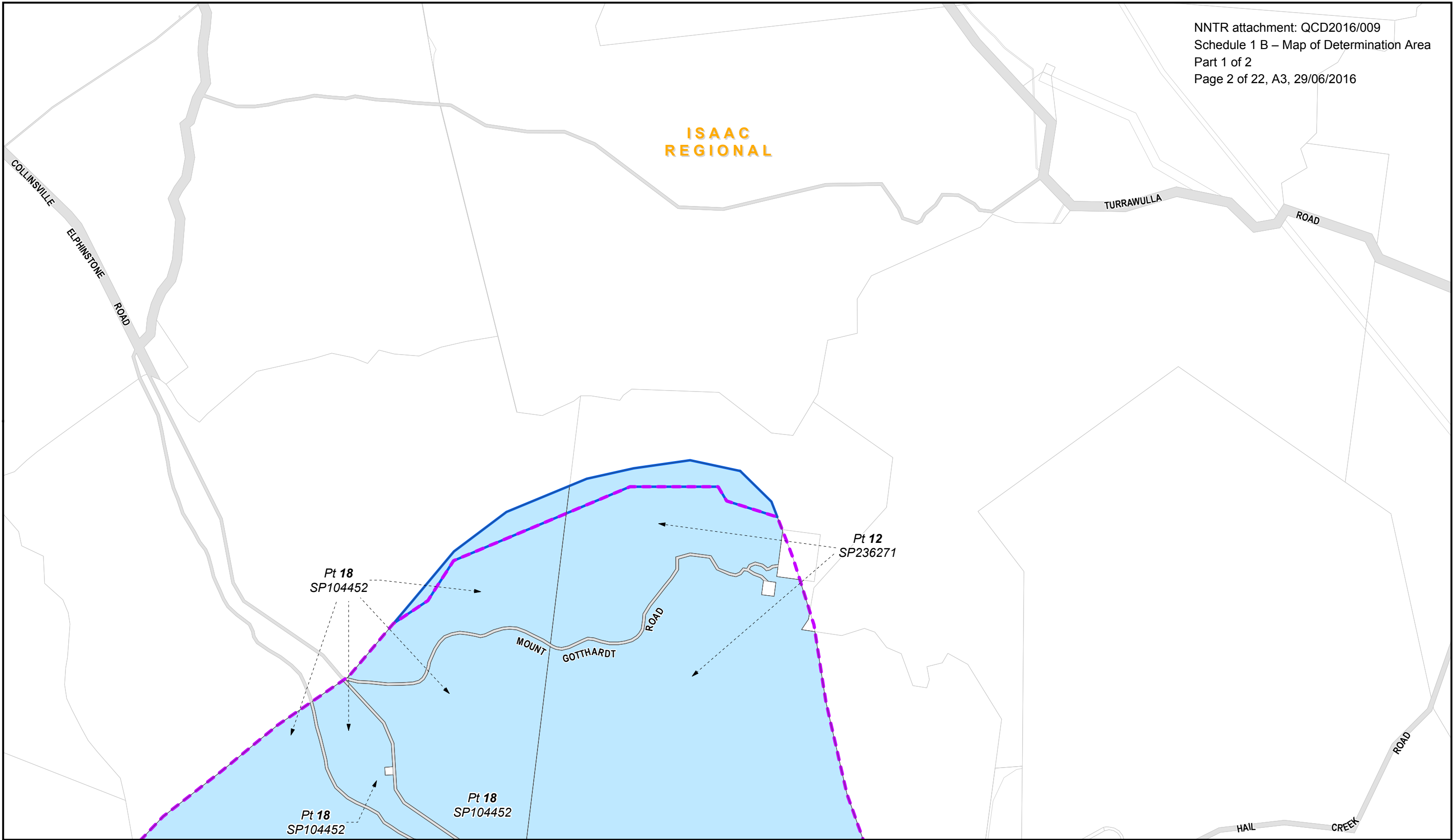
Feature names shown on this map have been obtained from available information. It is possible that errors and omissions may exist. While every care is taken to ensure the accuracy of this data, the Department of Natural Resources & Mines, and/or contributors to this publication, makes no representations or warranties about its accuracy, reliability, completeness or suitability for any particular purpose and disclaims all responsibility and all liability (including without limitation, liability in negligence) for all injuries, expenses, losses, damages (including indirect or consequential damage) and costs which might be incurred as a result of the data being inaccurate or incomplete in any way or for any reason.

Copyright protects this publication. Except for purposes permitted by the Copyright Act 1968, reproduction by any means (photocopying, electronic, mechanical, recording or otherwise) is prohibited without the prior written permission of the Department of Natural Resources & Mines.

All enquiries: The Manager, Client Mapping Services, Department of Natural Resources and Mines, GPO Box 2454, Brisbane, QLD 4001



Document Path: K:\CLAIMMAP\Qc08_11\Barada Barna\DeterminatMap Nov 2015\MXD\QC08_11_Barada_Barna_A3L_Determination_KEYMAP.mxd



- | | |
|---|--------------------------|
| Schedule 1 Part 2 | Schedule 1 Part 1 |
| Non-Exclusive Areas | Shared Country Boundary |
| Schedule 1 Part 3 | Barada Barna Boundary |
| Native Title Does Not Exist | Widi # 2 Boundary |
| Roads (not within the Determination Area) | Local Government Areas |

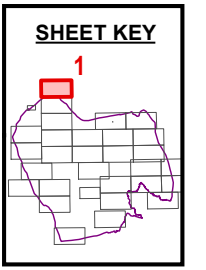
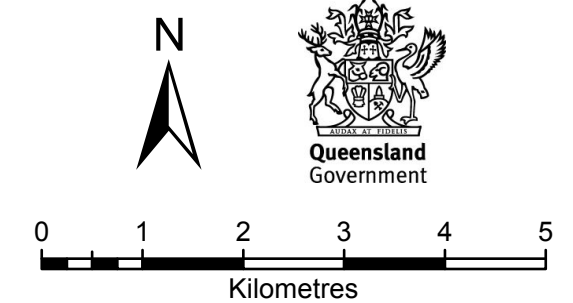
Native Title Determination
QUD380/2008 Barada Barna (QC08/11) & QUD492/2013
Widi People Of The Nebo Estate #2 (QC13/06) - Sheet 1 of 31
 Map Projection: GDA 1994 MGA Zone 55

Compilation : Land Tenure Information obtained from the Digital Cadastre Data Base (Nov. 2015), Department of Natural Resources & Mines, Brisbane.
 The Land Registry in the Department of Natural Resources & Mines should be consulted for verification of tenures.

Feature names shown on this map have been obtained from available information. It is possible that errors and omissions may exist. While every care is taken to ensure the accuracy of this data, the Department of Natural Resources & Mines, and/or contributors to this publication, makes no representations or warranties about its accuracy, reliability, completeness or suitability for any particular purpose and disclaims all responsibility and all liability (including without limitation, liability in negligence) for all injuries, expenses, losses, damages (including indirect or consequential damage) and costs which might be incurred as a result of the data being inaccurate or incomplete in any way or for any reason.

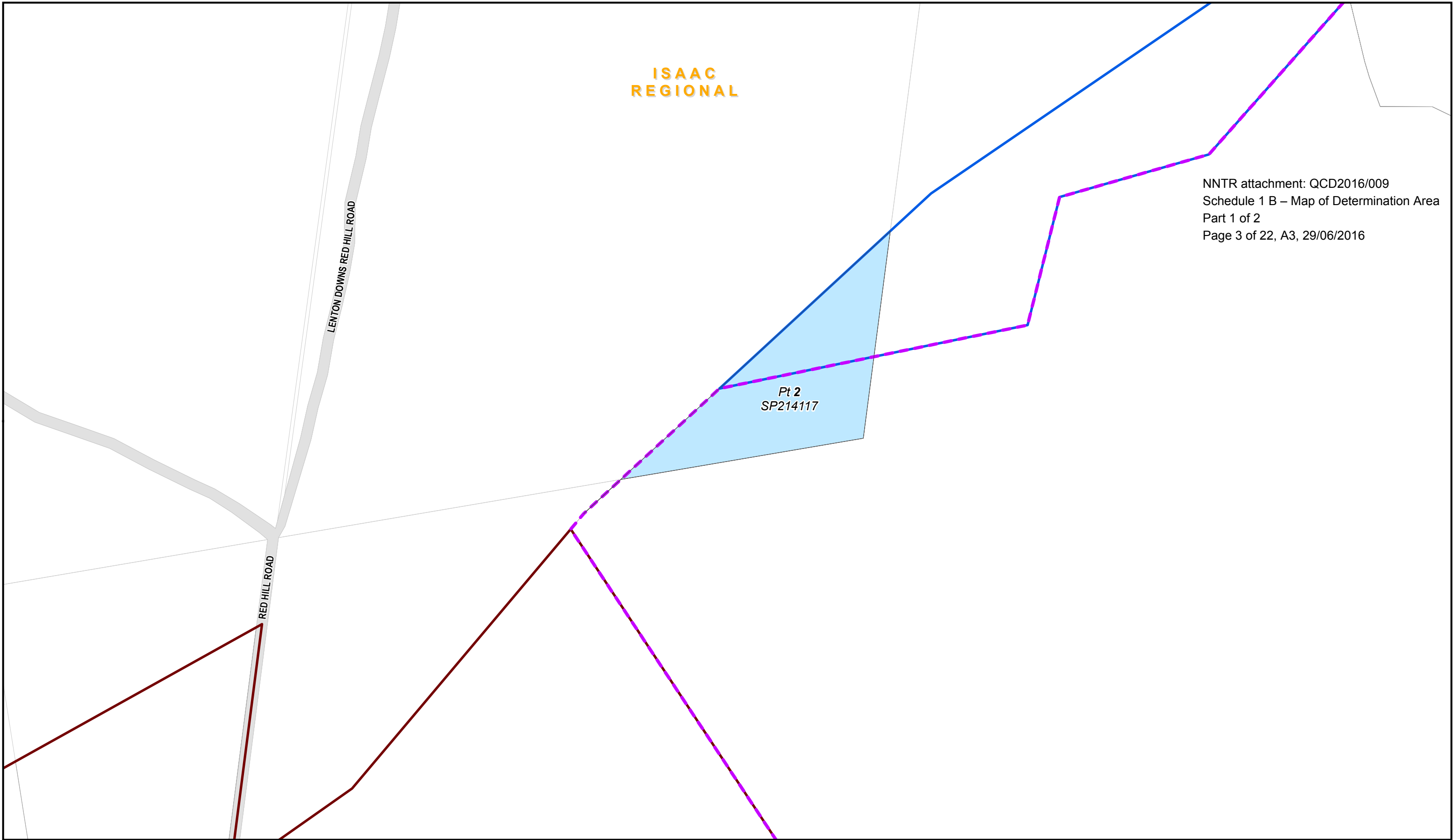
Copyright protects this publication. Except for purposes permitted by the Copyright Act 1968, reproduction by any means (photocopying, electronic, mechanical, recording or otherwise) is prohibited without the prior written permission of the Department of Natural Resources & Mines.

All enquiries: The Manager, Client Mapping Services, Department of Natural Resources and Mines, GPO Box 2454, Brisbane, QLD 4001



ISAAC REGIONAL

NNTR attachment: QCD2016/009
 Schedule 1 B – Map of Determination Area
 Part 1 of 2
 Page 3 of 22, A3, 29/06/2016



- | | |
|---|--------------------------|
| Schedule 1 Part 2 | Schedule 1 Part 1 |
| Non-Exclusive Areas | Shared Country Boundary |
| Schedule 1 Part 3 | Barada Barna Boundary |
| Native Title Does Not Exist | Widi # 2 Boundary |
| Roads (not within the Determination Area) | Local Government Areas |

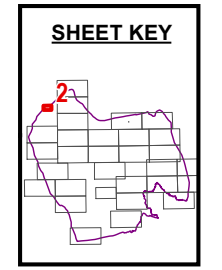
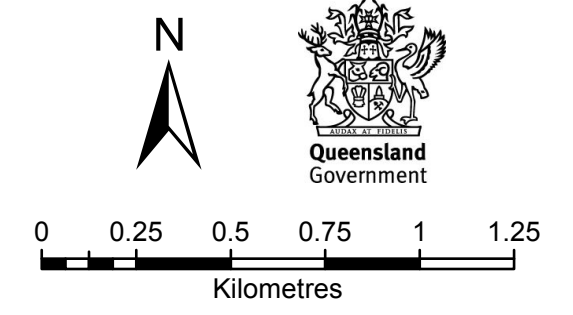
Native Title Determination
QUD380/2008 Barada Barna (QC08/11) & QUD492/2013
Widi People Of The Nebo Estate #2 (QC13/06) - Sheet 2 of 31
 Map Projection: GDA 1994 MGA Zone 55

Compilation : Land Tenure Information obtained from the Digital Cadastre Data Base (Nov. 2015), Department of Natural Resources & Mines, Brisbane.
 The Land Registry in the Department of Natural Resources & Mines should be consulted for verification of tenures.

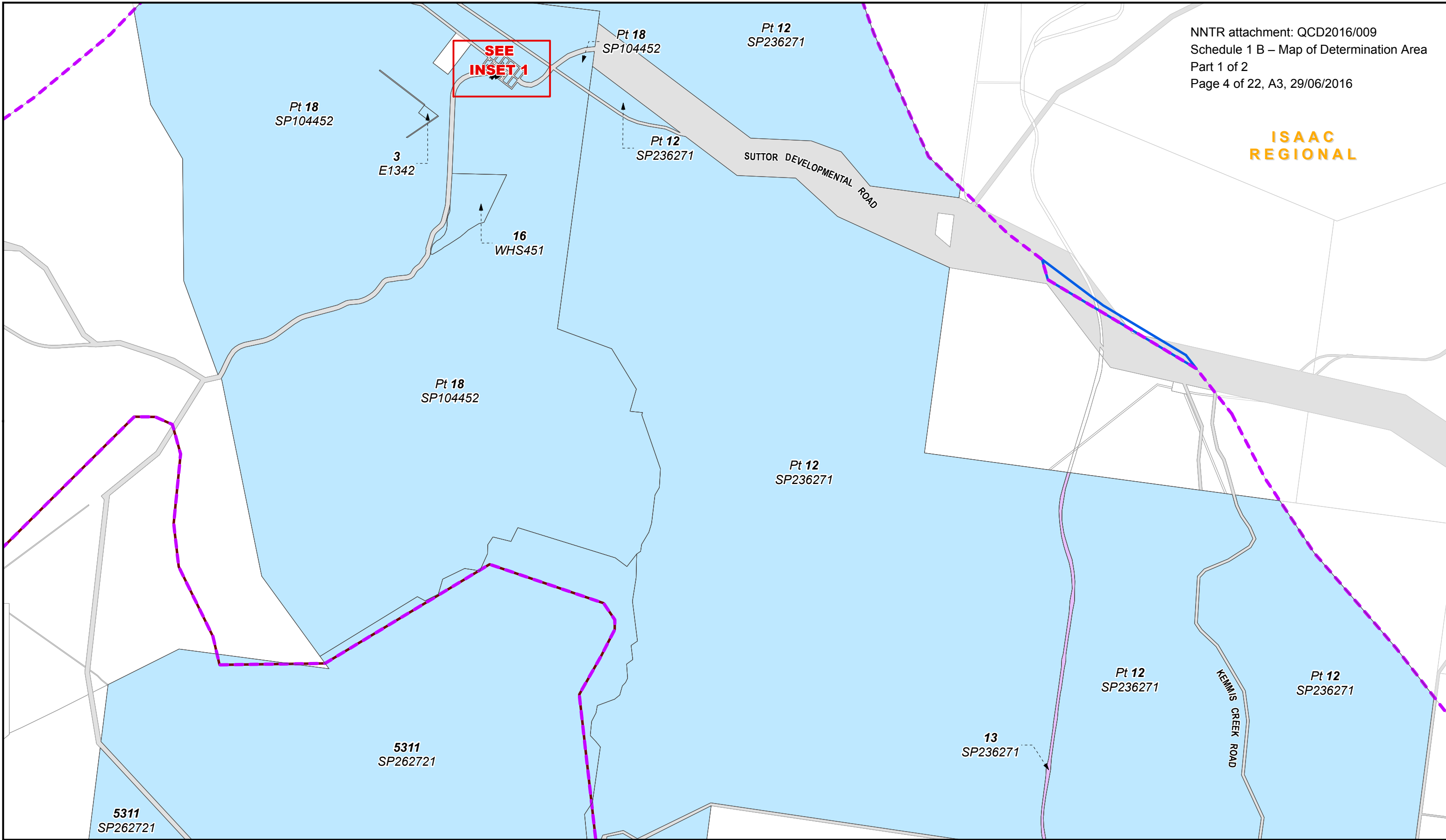
Feature names shown on this map have been obtained from available information. It is possible that errors and omissions may exist. While every care is taken to ensure the accuracy of this data, the Department of Natural Resources & Mines, and/or contributors to this publication, makes no representations or warranties about its accuracy, reliability, completeness or suitability for any particular purpose and disclaims all responsibility and all liability (including without limitation, liability in negligence) for all injuries, expenses, losses, damages (including indirect or consequential damage) and costs which might be incurred as a result of the data being inaccurate or incomplete in any way or for any reason.

Copyright protects this publication. Except for purposes permitted by the Copyright Act 1968, reproduction by any means (photocopying, electronic, mechanical, recording or otherwise) is prohibited without the prior written permission of the Department of Natural Resources & Mines.

All enquiries: The Manager, Client Mapping Services, Department of Natural Resources and Mines, GPO Box 2454, Brisbane, QLD 4001



**ISAAC
 REGIONAL**



Document Path: K:\CLAIMMAP\Qc08_11\Barada Barna\Determinaion Map Nov 2015\WXD\QC08_11_Barada_Barna_A3L_Determination_MAPBOOK.mxd

- Schedule 1 Part 2**
- Non-Exclusive Areas
- Schedule 1 Part 3**
- Native Title Does Not Exist
 - Roads (not within the Determination Area)

- Schedule 1 Part 1**
- Shared Country Boundary
 - Barada Barna Boundary
 - Widi # 2 Boundary
 - Local Government Areas

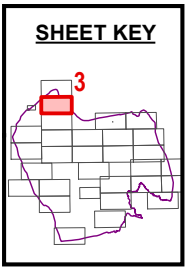
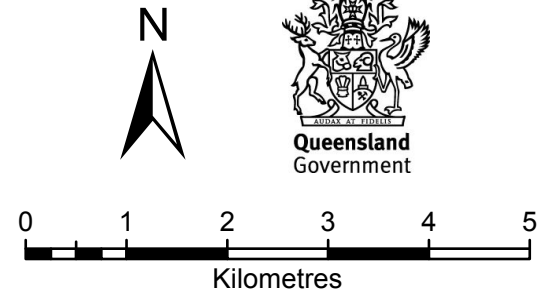
Native Title Determination
QUD380/2008 Barada Barna (QC08/11) & QUD492/2013
Widi People Of The Nebo Estate #2 (QC13/06) - Sheet 3 of 31
 Map Projection: GDA 1994 MGA Zone 55

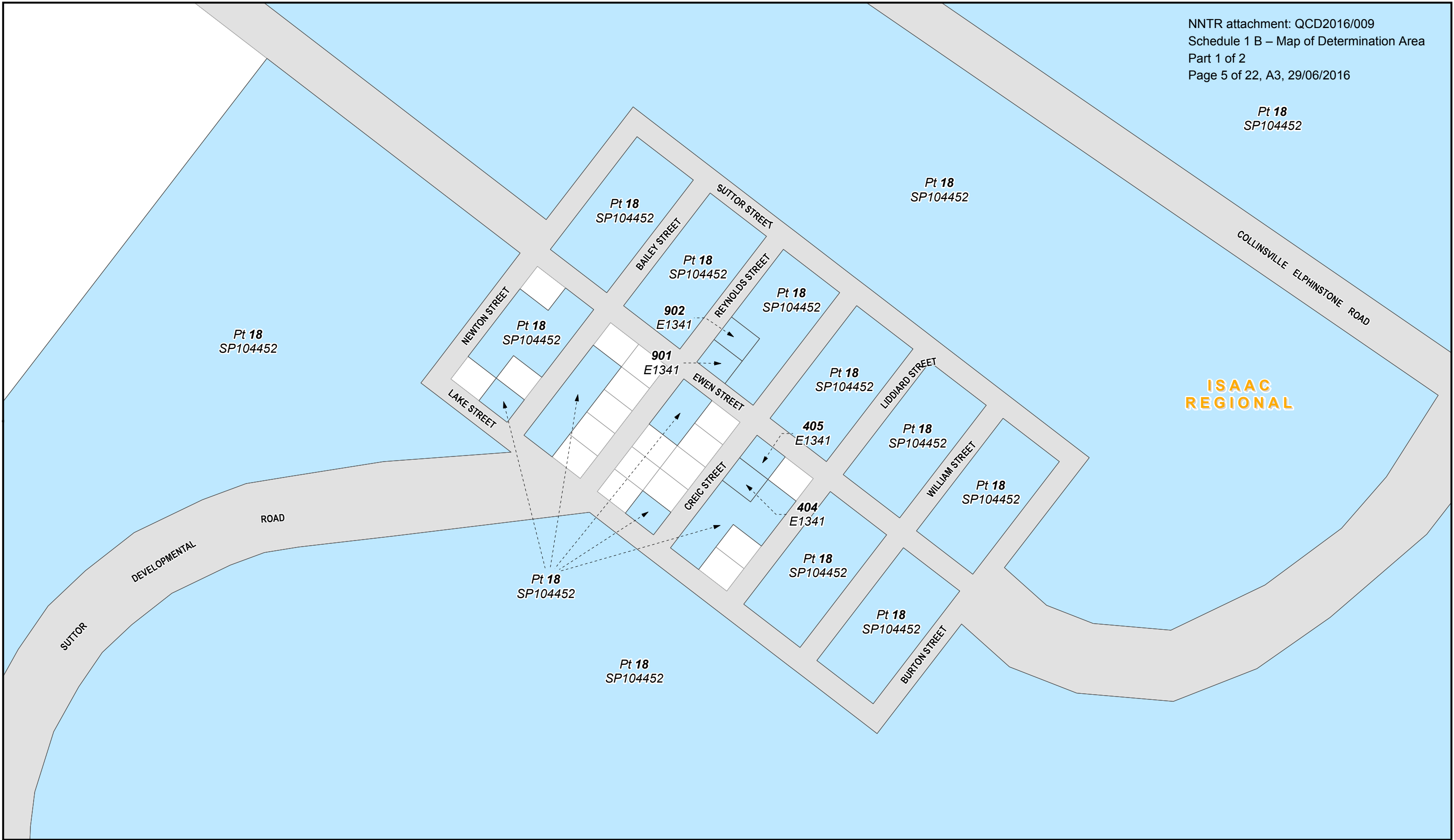
Compilation : Land Tenure Information obtained from the Digital Cadastre Data Base (Nov. 2015), Department of Natural Resources & Mines, Brisbane. The Land Registry in the Department of Natural Resources & Mines should be consulted for verification of tenures.

Feature names shown on this map have been obtained from available information. It is possible that errors and omissions may exist. While every care is taken to ensure the accuracy of this data, the Department of Natural Resources & Mines, and/or contributors to this publication, makes no representations or warranties about its accuracy, reliability, completeness or suitability for any particular purpose and disclaims all responsibility and all liability (including without limitation, liability in negligence) for all injuries, expenses, losses, damages (including indirect or consequential damage) and costs which might be incurred as a result of the data being inaccurate or incomplete in any way or for any reason.

Copyright protects this publication. Except for purposes permitted by the Copyright Act 1968, reproduction by any means (photocopying, electronic, mechanical, recording or otherwise) is prohibited without the prior written permission of the Department of Natural Resources & Mines.

All enquiries: The Manager, Client Mapping Services, Department of Natural Resources and Mines, GPO Box 2454, Brisbane, QLD 4001





- | | |
|---|--------------------------|
| Schedule 1 Part 2 | Schedule 1 Part 1 |
| Non-Exclusive Areas | Shared Country Boundary |
| Schedule 1 Part 3 | Barada Barna Boundary |
| Native Title Does Not Exist | Widi # 2 Boundary |
| Roads (not within the Determination Area) | Local Government Areas |

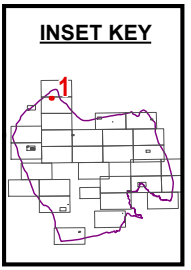
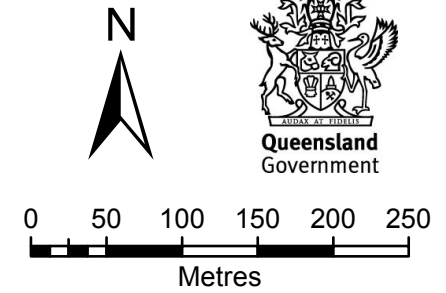
Native Title Determination
QUD380/2008 Barada Barna (QC08/11) & QUD492/2013
Widi People Of The Nebo Estate #2 (QC13/06) - Inset 1
 Map Projection: GDA 1994 MGA Zone 55

Compilation : Land Tenure Information obtained from the Digital Cadastre Data Base (Nov. 2015), Department of Natural Resources & Mines, Brisbane.
 The Land Registry in the Department of Natural Resources & Mines should be consulted for verification of tenures.

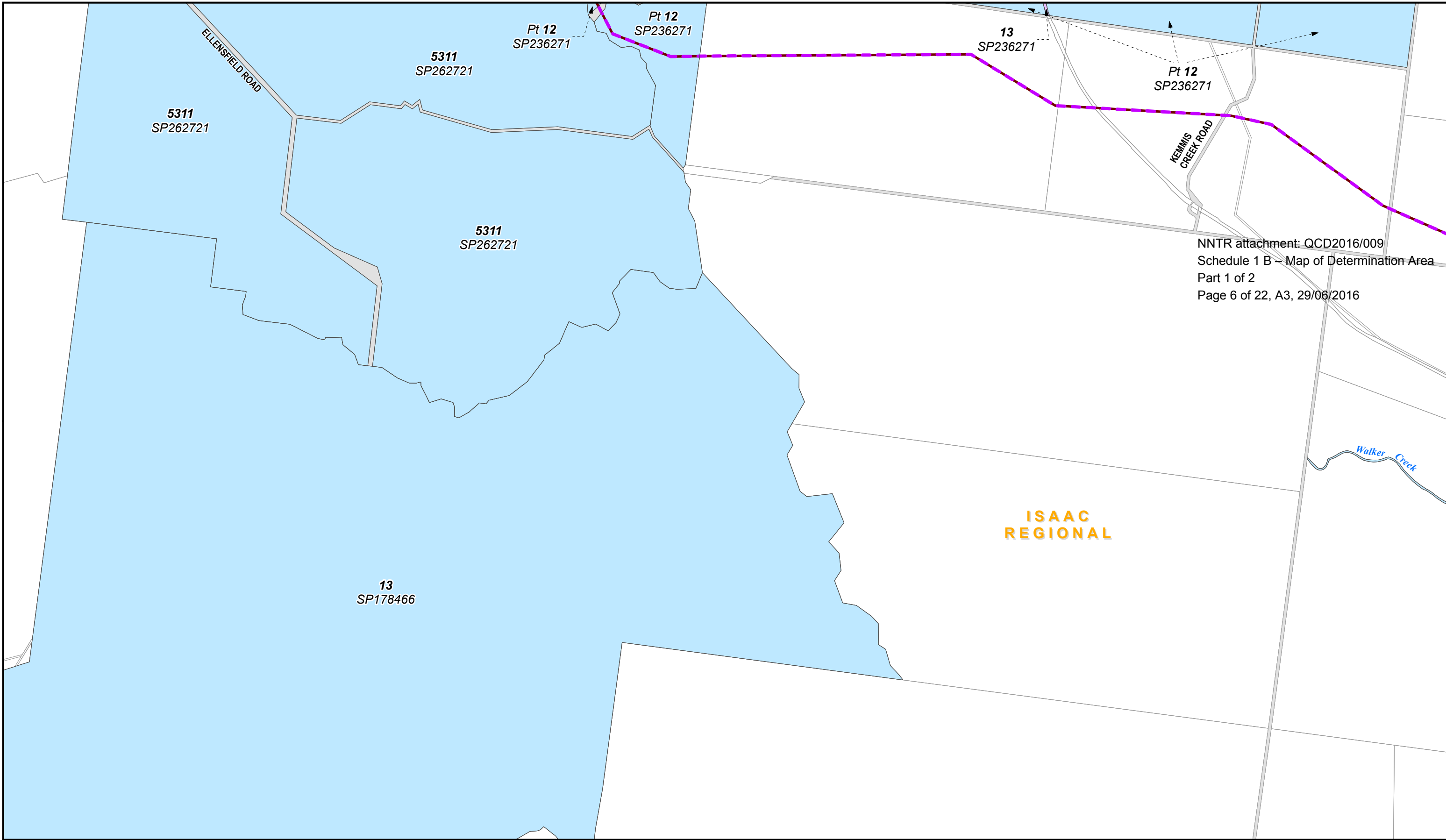
Feature names shown on this map have been obtained from available information. It is possible that errors and omissions may exist. While every care is taken to ensure the accuracy of this data, the Department of Natural Resources & Mines, and/or contributors to this publication, makes no representations or warranties about its accuracy, reliability, completeness or suitability for any particular purpose and disclaims all responsibility and all liability (including without limitation, liability in negligence) for all injuries, expenses, losses, damages (including indirect or consequential damage) and costs which might be incurred as a result of the data being inaccurate or incomplete in any way or for any reason.

Copyright protects this publication. Except for purposes permitted by the Copyright Act 1968, reproduction by any means (photocopying, electronic, mechanical, recording or otherwise) is prohibited without the prior written permission of the Department of Natural Resources & Mines.

All enquiries: The Manager, Client Mapping Services, Department of Natural Resources and Mines, GPO Box 2454, Brisbane, QLD 4001



Document Path: K:\CLAIMMAP\QC08_11\Barada Barna\Determination Map Nov 2015\WXD\QC08_11_Barada_Barna_A3L_Determination_MAPBOOK_INSETS.mxd



NNTR attachment: QCD2016/009
 Schedule 1 B – Map of Determination Area
 Part 1 of 2
 Page 6 of 22, A3, 29/06/2016

- | | |
|---|--------------------------|
| Schedule 1 Part 2 | Schedule 1 Part 1 |
| Non-Exclusive Areas | Shared Country Boundary |
| Schedule 1 Part 3 | Barada Barna Boundary |
| Native Title Does Not Exist | Widi # 2 Boundary |
| Roads (not within the Determination Area) | Local Government Areas |

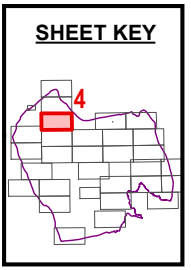
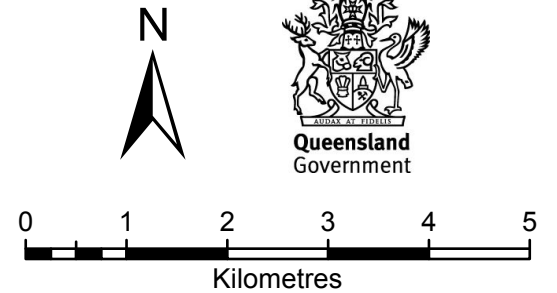
Native Title Determination
QUD380/2008 Barada Barna (QC08/11) & QUD492/2013
Widi People Of The Nebo Estate #2 (QC13/06) - Sheet 4 of 31
 Map Projection: GDA 1994 MGA Zone 55

Compilation : Land Tenure Information obtained from the Digital Cadastre Data Base (Nov. 2015), Department of Natural Resources & Mines, Brisbane.
 The Land Registry in the Department of Natural Resources & Mines should be consulted for verification of tenures.

Feature names shown on this map have been obtained from available information. It is possible that errors and omissions may exist. While every care is taken to ensure the accuracy of this data, the Department of Natural Resources & Mines, and/or contributors to this publication, makes no representations or warranties about its accuracy, reliability, completeness or suitability for any particular purpose and disclaims all responsibility and all liability (including without limitation, liability in negligence) for all injuries, expenses, losses, damages (including indirect or consequential damage) and costs which might be incurred as a result of the data being inaccurate or incomplete in any way or for any reason.

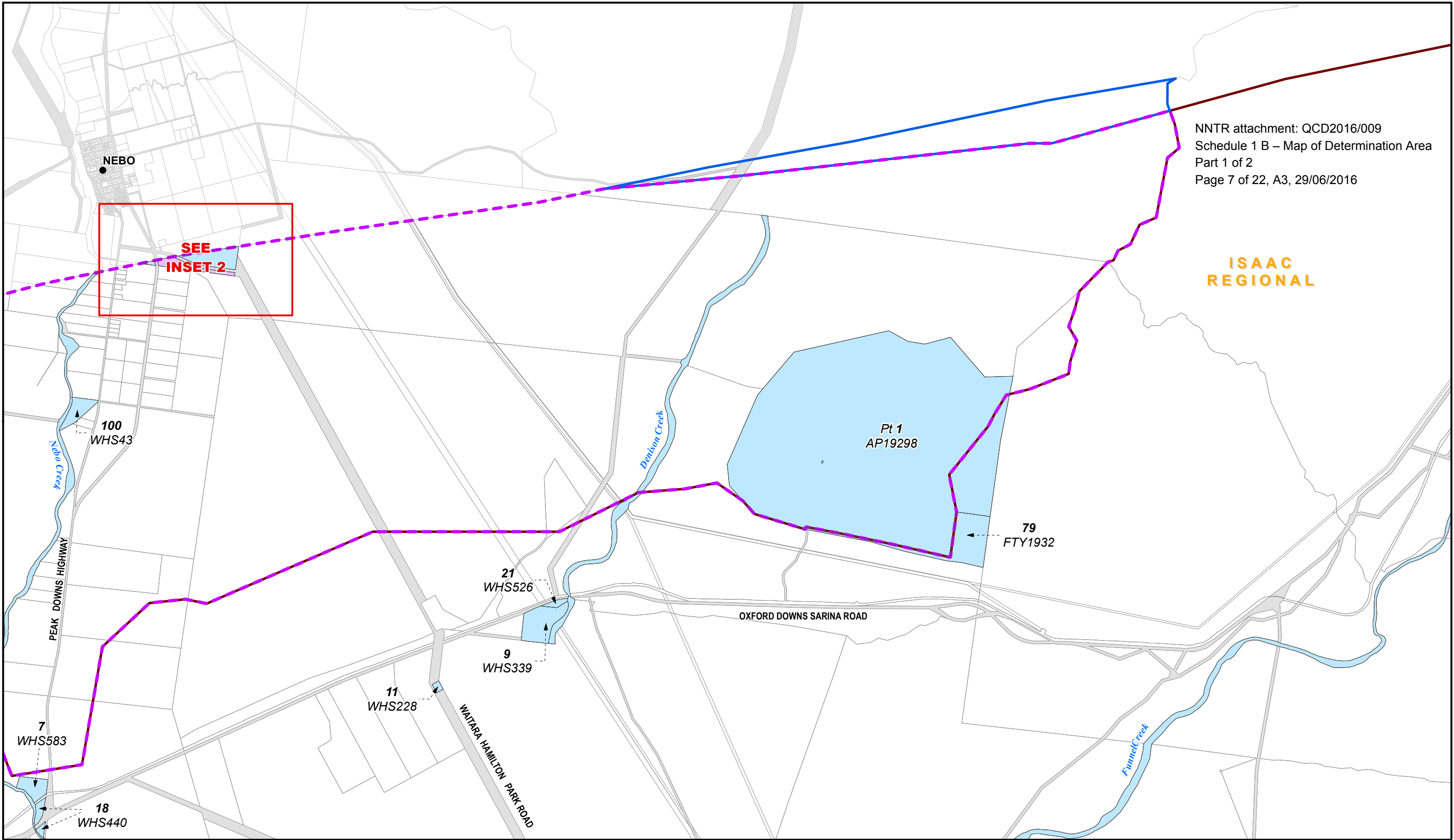
Copyright protects this publication. Except for purposes permitted by the Copyright Act 1968, reproduction by any means (photocopying, electronic, mechanical, recording or otherwise) is prohibited without the prior written permission of the Department of Natural Resources & Mines.

All enquiries: The Manager, Client Mapping Services, Department of Natural Resources and Mines, GPO Box 2454, Brisbane, QLD 4001



Document Path: K:\CLAIMMAP\Qc08_11\Barada Barna\Determination Map Nov 2015\WXD\QC08_11_Barada_Barna_A3L_Determination_MAPBOOK.mxd

**ISAAC
 REGIONAL**



- | | |
|---|--------------------------|
| Schedule 1 Part 2 | Schedule 1 Part 1 |
| Non-Exclusive Areas | Shared Country Boundary |
| Schedule 1 Part 3 | Barada Barna Boundary |
| Native Title Does Not Exist | Widi # 2 Boundary |
| Roads (not within the Determination Area) | Local Government Areas |

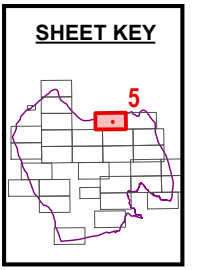
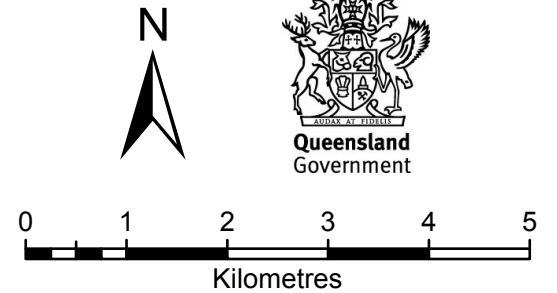
Native Title Determination
QUD380/2008 Barada Barna (QC08/11) & QUD492/2013
Widi People Of The Nebo Estate #2 (QC13/06) - Sheet 5 of 31
 Map Projection: GDA 1994 MGA Zone 55

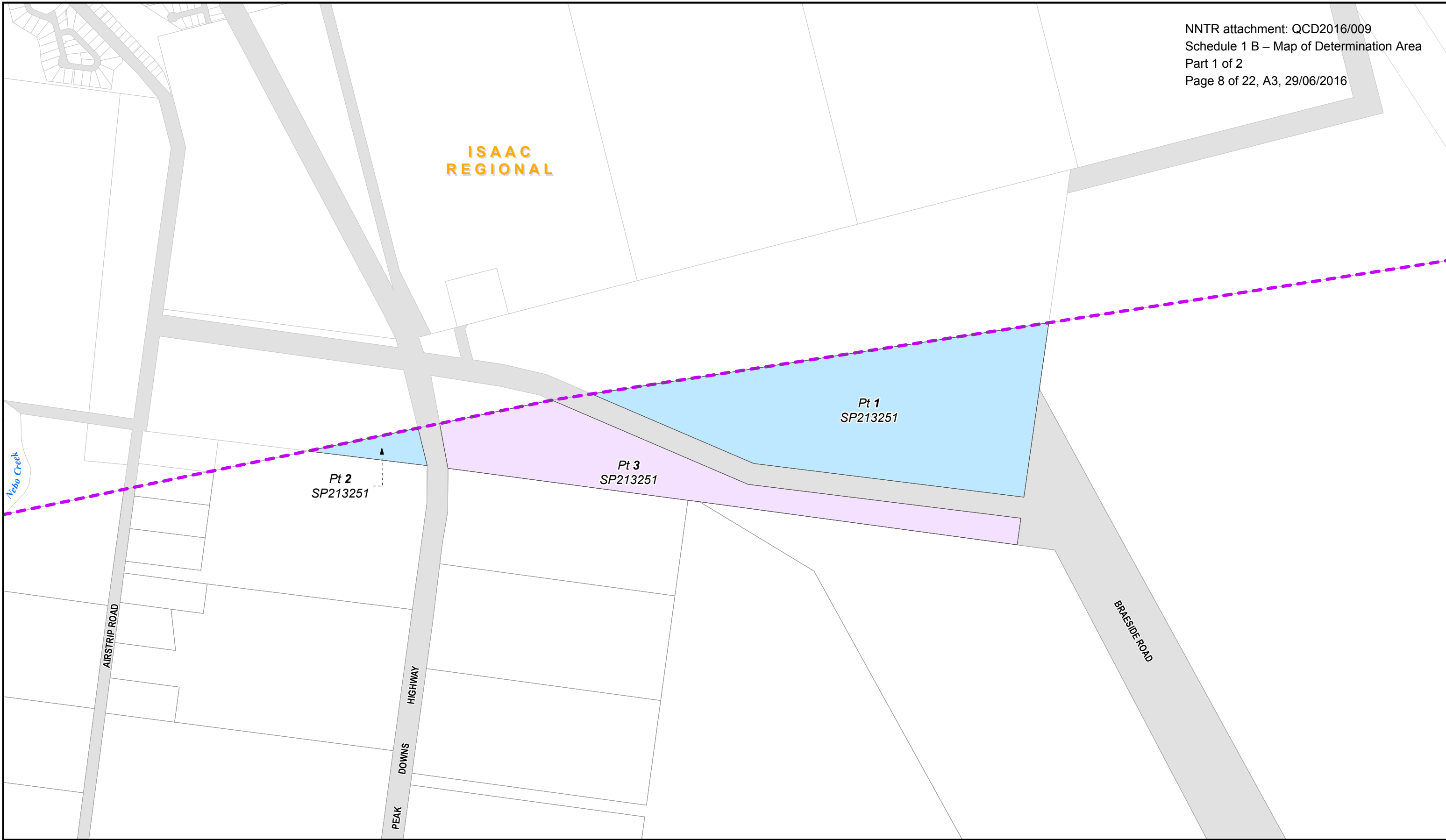
Compilation : Land Tenure Information obtained from the Digital Cadastre Data Base (Nov. 2015), Department of Natural Resources & Mines, Brisbane.
 The Land Registry in the Department of Natural Resources & Mines should be consulted for verification of tenures.

Feature names shown on this map have been obtained from available information. It is possible that errors and omissions may exist. While every care is taken to ensure the accuracy of this data, the Department of Natural Resources & Mines, and/or contributors to this publication, makes no representations or warranties about its accuracy, reliability, completeness or suitability for any particular purpose and disclaims all responsibility and all liability (including without limitation, liability in negligence) for all injuries, expenses, losses, damages (including indirect or consequential damage) and costs which might be incurred as a result of the data being inaccurate or incomplete in any way or for any reason.

Copyright protects this publication. Except for purposes permitted by the Copyright Act 1968, reproduction by any means (photocopying, electronic, mechanical, recording or otherwise) is prohibited without the prior written permission of the Department of Natural Resources & Mines.

All enquiries: The Manager, Client Mapping Services, Department of Natural Resources and Mines, GPO Box 2454, Brisbane, QLD 4001





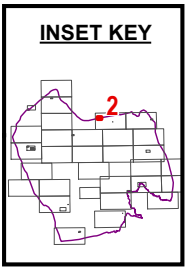
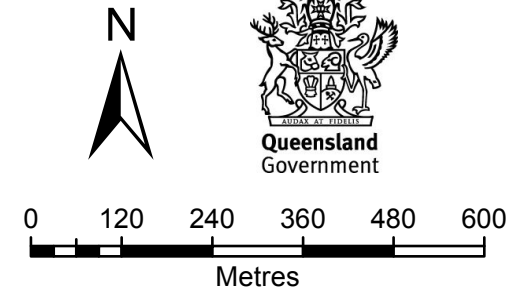
- | | |
|---|--------------------------|
| Schedule 1 Part 2 | Schedule 1 Part 1 |
| Non-Exclusive Areas | Shared Country Boundary |
| Schedule 1 Part 3 | Barada Barna Boundary |
| Native Title Does Not Exist | Widi # 2 Boundary |
| Roads (not within the Determination Area) | Local Government Areas |

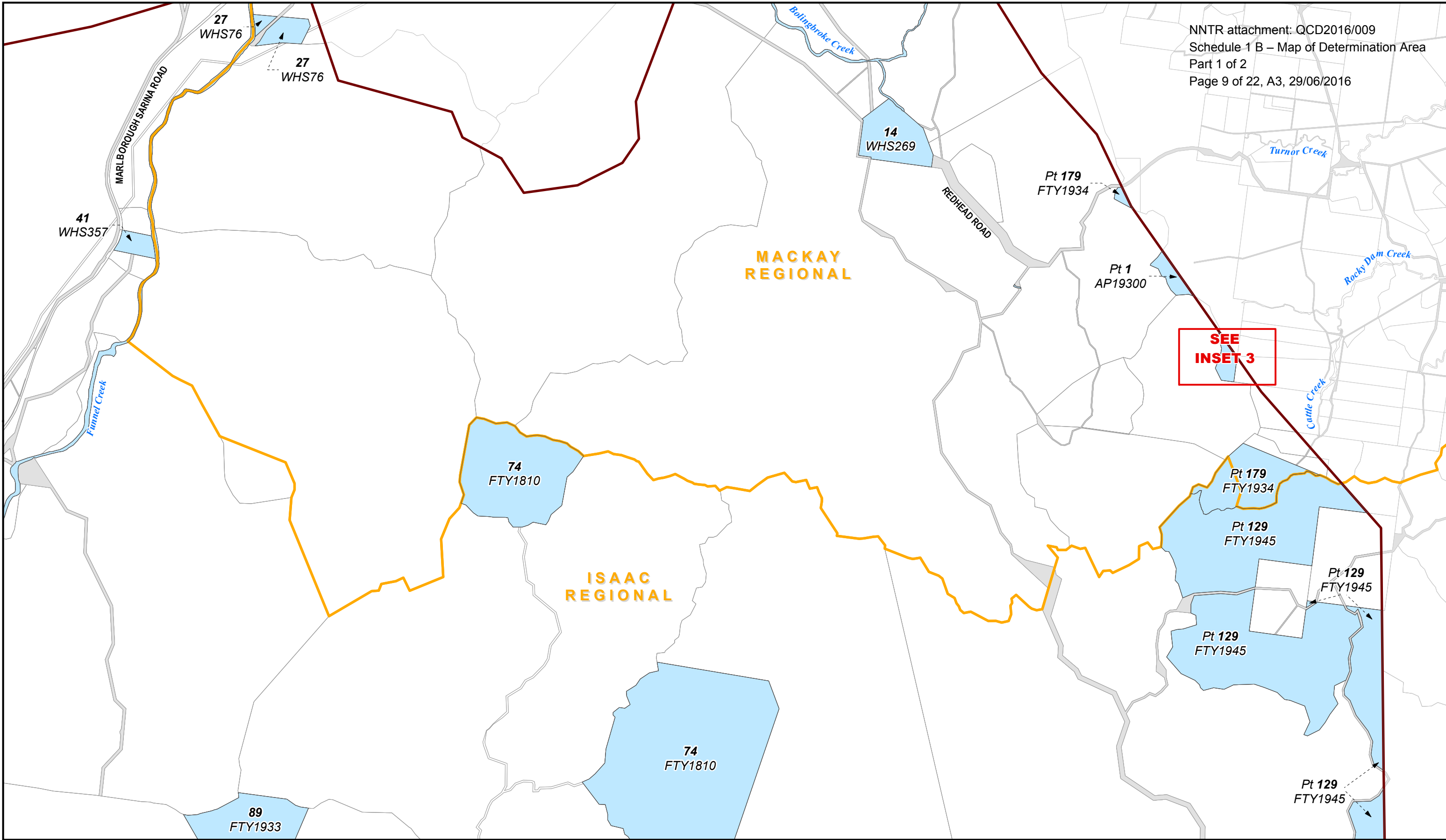
Native Title Determination
QUD380/2008 Barada Barna (QC08/11) & QUD492/2013
Widi People Of The Nebo Estate #2 (QC13/06) - Inset 2
 Map Projection: GDA 1994 MGA Zone 55

Compilation : Land Tenure Information obtained from the Digital Cadastre Data Base (Nov. 2015), Department of Natural Resources & Mines, Brisbane.
 The Land Registry in the Department of Natural Resources & Mines should be consulted for verification of tenures.

Feature names shown on this map have been obtained from available information. It is possible that errors and omissions may exist. While every care is taken to ensure the accuracy of this data, the Department of Natural Resources & Mines, and/or contributors to this publication, makes no representations or warranties about its accuracy, reliability, completeness or suitability for any particular purpose and disclaims all responsibility and all liability (including without limitation, liability in negligence) for all injuries, expenses, losses, damages (including indirect or consequential damage) and costs which might be incurred as a result of the data being inaccurate or incomplete in any way or for any reason.

Copyright protects this publication. Except for purposes permitted by the Copyright Act 1968, reproduction by any means (photocopying, electronic, mechanical, recording or otherwise) is prohibited without the prior written permission of the Department of Natural Resources & Mines.
 All enquiries: The Manager, Client Mapping Services, Department of Natural Resources and Mines, GPO Box 2454, Brisbane, QLD 4001





- | | |
|---|--------------------------|
| Schedule 1 Part 2 | Schedule 1 Part 1 |
| Non-Exclusive Areas | Shared Country Boundary |
| Schedule 1 Part 3 | Barada Barna Boundary |
| Native Title Does Not Exist | Widi # 2 Boundary |
| Roads (not within the Determination Area) | Local Government Areas |

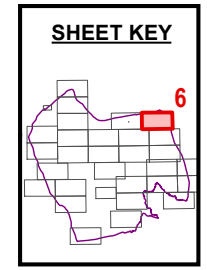
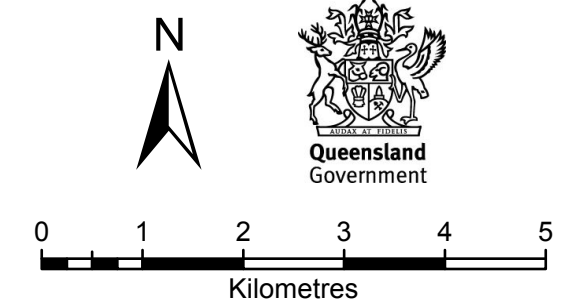
Native Title Determination
QUD380/2008 Barada Barna (QC08/11) & QUD492/2013
Widi People Of The Nebo Estate #2 (QC13/06) - Sheet 6 of 31
 Map Projection: GDA 1994 MGA Zone 55

Compilation : Land Tenure Information obtained from the Digital Cadastre Data Base (Nov. 2015), Department of Natural Resources & Mines, Brisbane.
 The Land Registry in the Department of Natural Resources & Mines should be consulted for verification of tenures.

Feature names shown on this map have been obtained from available information. It is possible that errors and omissions may exist. While every care is taken to ensure the accuracy of this data, the Department of Natural Resources & Mines, and/or contributors to this publication, makes no representations or warranties about its accuracy, reliability, completeness or suitability for any particular purpose and disclaims all responsibility and all liability (including without limitation, liability in negligence) for all injuries, expenses, losses, damages (including indirect or consequential damage) and costs which might be incurred as a result of the data being inaccurate or incomplete in any way or for any reason.

Copyright protects this publication. Except for purposes permitted by the Copyright Act 1968, reproduction by any means (photocopying, electronic, mechanical, recording or otherwise) is prohibited without the prior written permission of the Department of Natural Resources & Mines.

All enquiries: The Manager, Client Mapping Services, Department of Natural Resources and Mines, GPO Box 2454, Brisbane, QLD 4001



Document Path: K:\CLAIMMAP\Qc08_11\Barada Barna\Determinatoin Map Nov 2015\WXD\QC08_11_Barada_Barna_A3L_Determination_MAPBOOK.mxd

**MACKAY
 REGIONAL**

Pt 1
 AP19300

Pt 179
 FTY1934

Schedule 1 Part 2

Non-Exclusive Areas

Schedule 1 Part 3

Native Title Does Not Exist

Roads (not within the
 Determination Area)

Schedule 1 Part 1

Shared Country Boundary

Barada Barna Boundary

Widi # 2 Boundary

Local Government Areas

Native Title Determination

QUD380/2008 Barada Barna (QC08/11) & QUD492/2013

Widi People Of The Nebo Estate #2 (QC13/06) - Inset 3

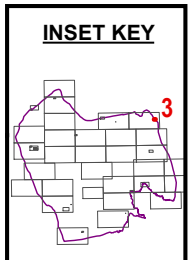
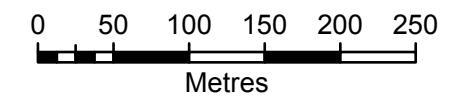
Map Projection: GDA 1994 MGA Zone 55

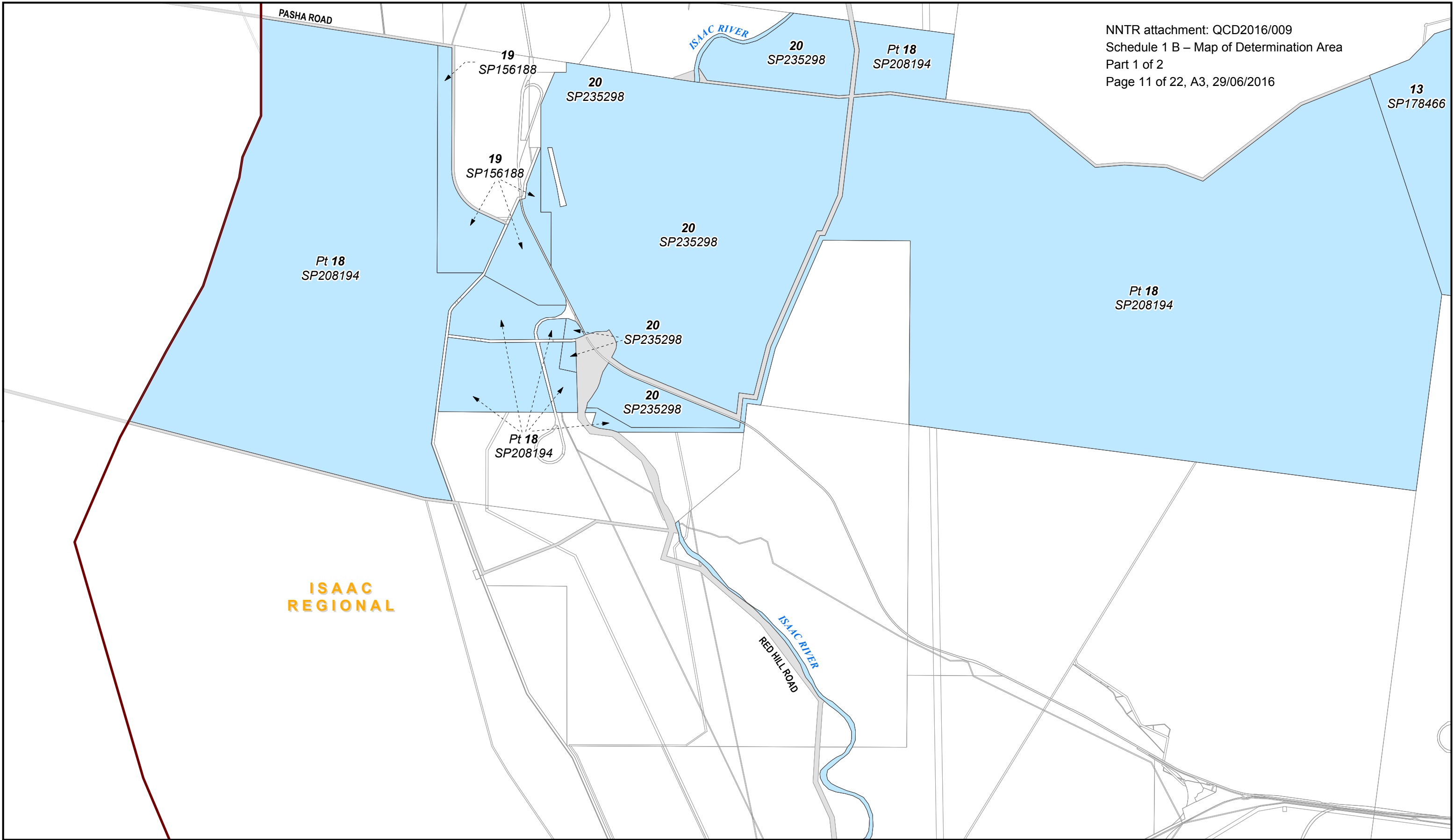
Compilation : Land Tenure Information obtained from the Digital Cadastre Data Base (Nov. 2015), Department of Natural Resources & Mines, Brisbane.
 The Land Registry in the Department of Natural Resources & Mines should be consulted for verification of tenures.

Feature names shown on this map have been obtained from available information. It is possible that errors and omissions may exist. While every care is taken to ensure the accuracy of this data, the Department of Natural Resources & Mines, and/or contributors to this publication, makes no representations or warranties about its accuracy, reliability, completeness or suitability for any particular purpose and disclaims all responsibility and all liability (including without limitation, liability in negligence) for all injuries, expenses, losses, damages (including indirect or consequential damage) and costs which might be incurred as a result of the data being inaccurate or incomplete in any way or for any reason.

Copyright protects this publication. Except for purposes permitted by the Copyright Act 1968, reproduction by any means (photocopying, electronic, mechanical, recording or otherwise) is prohibited without the prior written permission of the Department of Natural Resources & Mines.

All enquiries: The Manager, Client Mapping Services, Department of Natural Resources and Mines, GPO Box 2454, Brisbane, QLD 4001





ISAAC REGIONAL

- | | |
|---|--------------------------|
| Schedule 1 Part 2 | Schedule 1 Part 1 |
| Non-Exclusive Areas | Shared Country Boundary |
| Schedule 1 Part 3 | Barada Barna Boundary |
| Native Title Does Not Exist | Widi # 2 Boundary |
| Roads (not within the Determination Area) | Local Government Areas |

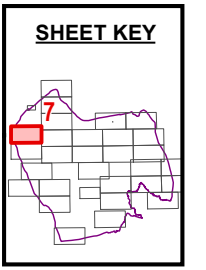
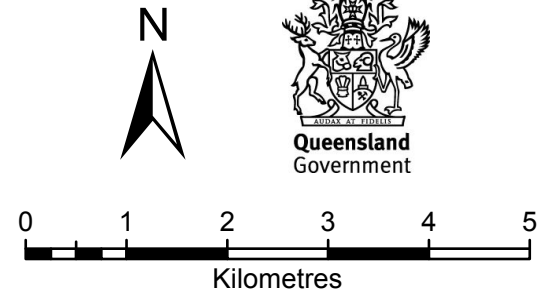
Native Title Determination
QUD380/2008 Barada Barna (QC08/11) & QUD492/2013
Widi People Of The Nebo Estate #2 (QC13/06) - Sheet 7 of 31
 Map Projection: GDA 1994 MGA Zone 55

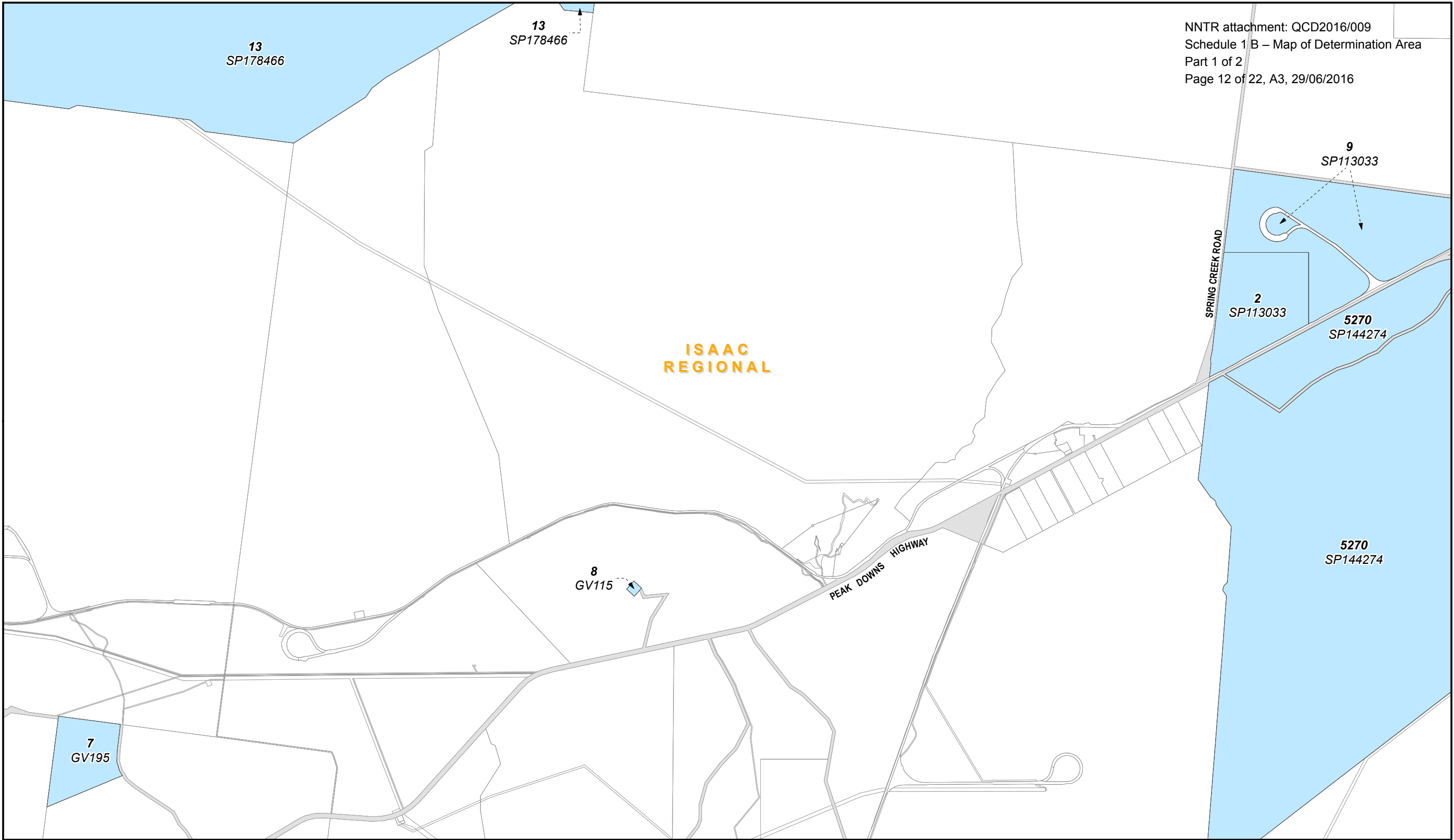
Compilation : Land Tenure Information obtained from the Digital Cadastre Data Base (Nov. 2015), Department of Natural Resources & Mines, Brisbane.
 The Land Registry in the Department of Natural Resources & Mines should be consulted for verification of tenures.

Feature names shown on this map have been obtained from available information. It is possible that errors and omissions may exist. While every care is taken to ensure the accuracy of this data, the Department of Natural Resources & Mines, and/or contributors to this publication, makes no representations or warranties about its accuracy, reliability, completeness or suitability for any particular purpose and disclaims all responsibility and all liability (including without limitation, liability in negligence) for all injuries, expenses, losses, damages (including indirect or consequential damage) and costs which might be incurred as a result of the data being inaccurate or incomplete in any way or for any reason.

Copyright protects this publication. Except for purposes permitted by the Copyright Act 1968, reproduction by any means (photocopying, electronic, mechanical, recording or otherwise) is prohibited without the prior written permission of the Department of Natural Resources & Mines.

All enquiries: The Manager, Client Mapping Services, Department of Natural Resources and Mines, GPO Box 2454, Brisbane, QLD 4001





- Schedule 1 Part 2**
- Non-Exclusive Areas
- Schedule 1 Part 3**
- Native Title Does Not Exist
 - Roads (not within the Determination Area)

- Schedule 1 Part 1**
- Shared Country Boundary
 - Barada Barna Boundary
 - Widi # 2 Boundary
 - Local Government Areas

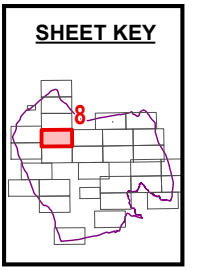
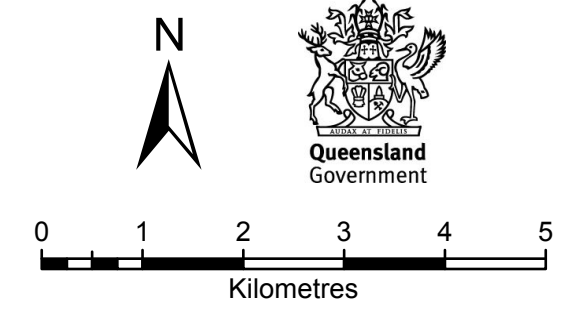
Native Title Determination
QUD380/2008 Barada Barna (QC08/11) & QUD492/2013
Widi People Of The Nebo Estate #2 (QC13/06) - Sheet 8 of 31
 Map Projection: GDA 1994 MGA Zone 55

Compilation : Land Tenure Information obtained from the Digital Cadastre Data Base (Nov. 2015), Department of Natural Resources & Mines, Brisbane.
 The Land Registry in the Department of Natural Resources & Mines should be consulted for verification of tenures.

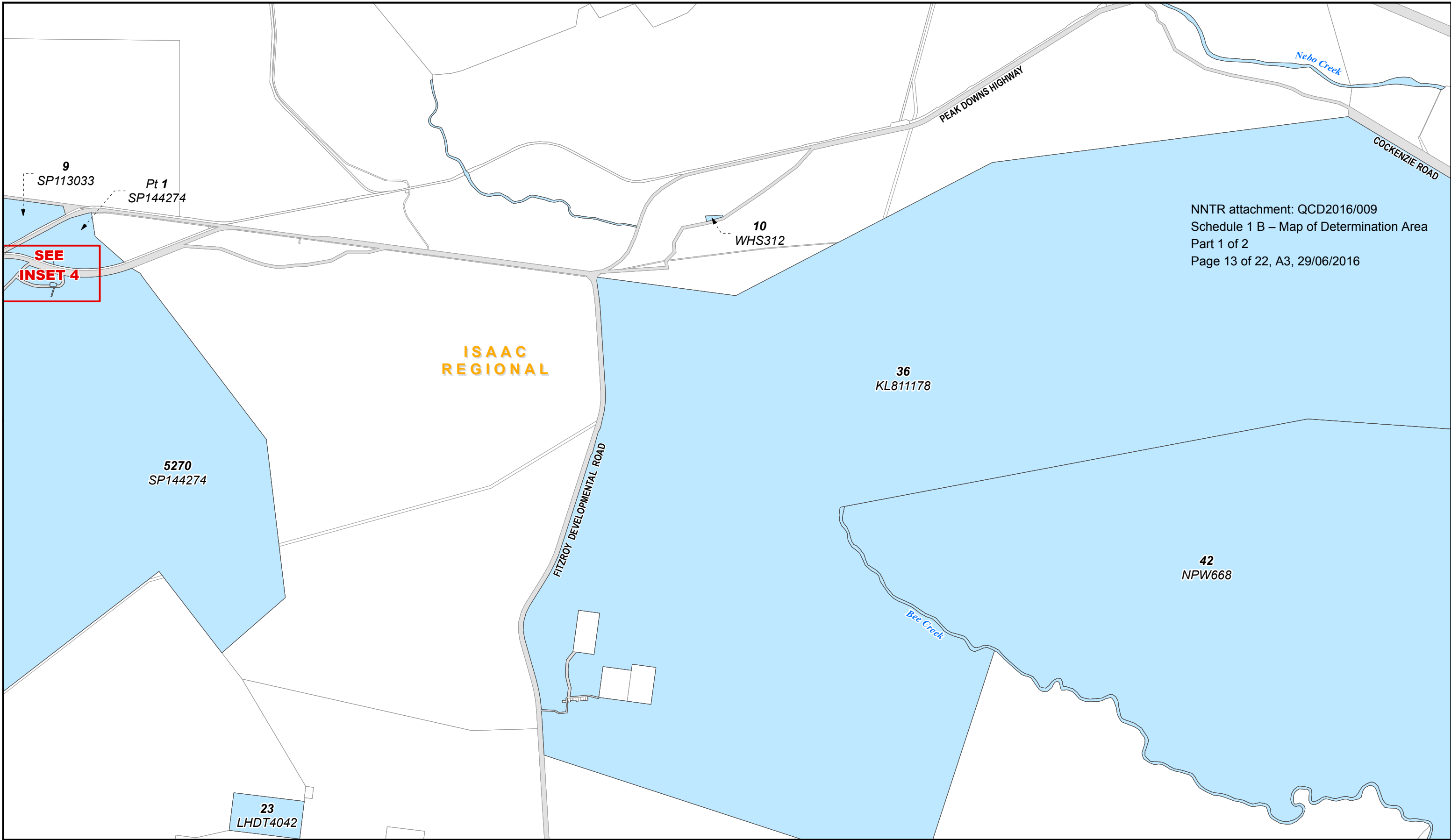
Feature names shown on this map have been obtained from available information. It is possible that errors and omissions may exist. While every care is taken to ensure the accuracy of this data, the Department of Natural Resources & Mines, and/or contributors to this publication, makes no representations or warranties about its accuracy, reliability, completeness or suitability for any particular purpose and disclaims all responsibility and all liability (including without limitation, liability in negligence) for all injuries, expenses, losses, damages (including indirect or consequential damage) and costs which might be incurred as a result of the data being inaccurate or incomplete in any way or for any reason.

Copyright protects this publication. Except for purposes permitted by the Copyright Act 1968, reproduction by any means (photocopying, electronic, mechanical, recording or otherwise) is prohibited without the prior written permission of the Department of Natural Resources & Mines.

All enquiries: The Manager, Client Mapping Services, Department of Natural Resources and Mines, GPO Box 2454, Brisbane, QLD 4001



Document Path: K:\CLAIMMAP\QC08_11\Barada Barna\Determinaion Map Nov 2015\WXD\QC08_11_Barada_Barna_A3L_Determination_MAPBOOK.mxd



NNTR attachment: QCD2016/009
 Schedule 1 B – Map of Determination Area
 Part 1 of 2
 Page 13 of 22, A3, 29/06/2016

**ISAAC
 REGIONAL**

- | | |
|---|--------------------------|
| Schedule 1 Part 2 | Schedule 1 Part 1 |
| Non-Exclusive Areas | Shared Country Boundary |
| Schedule 1 Part 3 | Barada Barna Boundary |
| Native Title Does Not Exist | Widi # 2 Boundary |
| Roads (not within the Determination Area) | Local Government Areas |

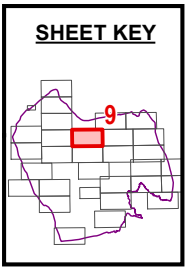
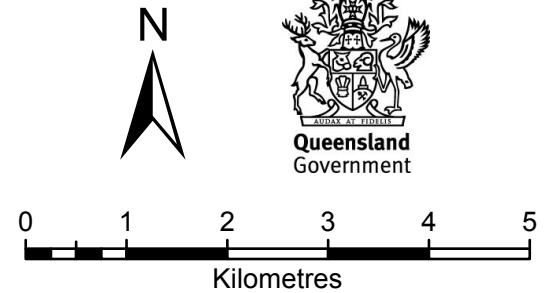
Native Title Determination
QUD380/2008 Barada Barna (QC08/11) & QUD492/2013
Widi People Of The Nebo Estate #2 (QC13/06) - Sheet 9 of 31
 Map Projection: GDA 1994 MGA Zone 55

Compilation : Land Tenure Information obtained from the Digital Cadastre Data Base (Nov. 2015), Department of Natural Resources & Mines, Brisbane.
 The Land Registry in the Department of Natural Resources & Mines should be consulted for verification of tenures.

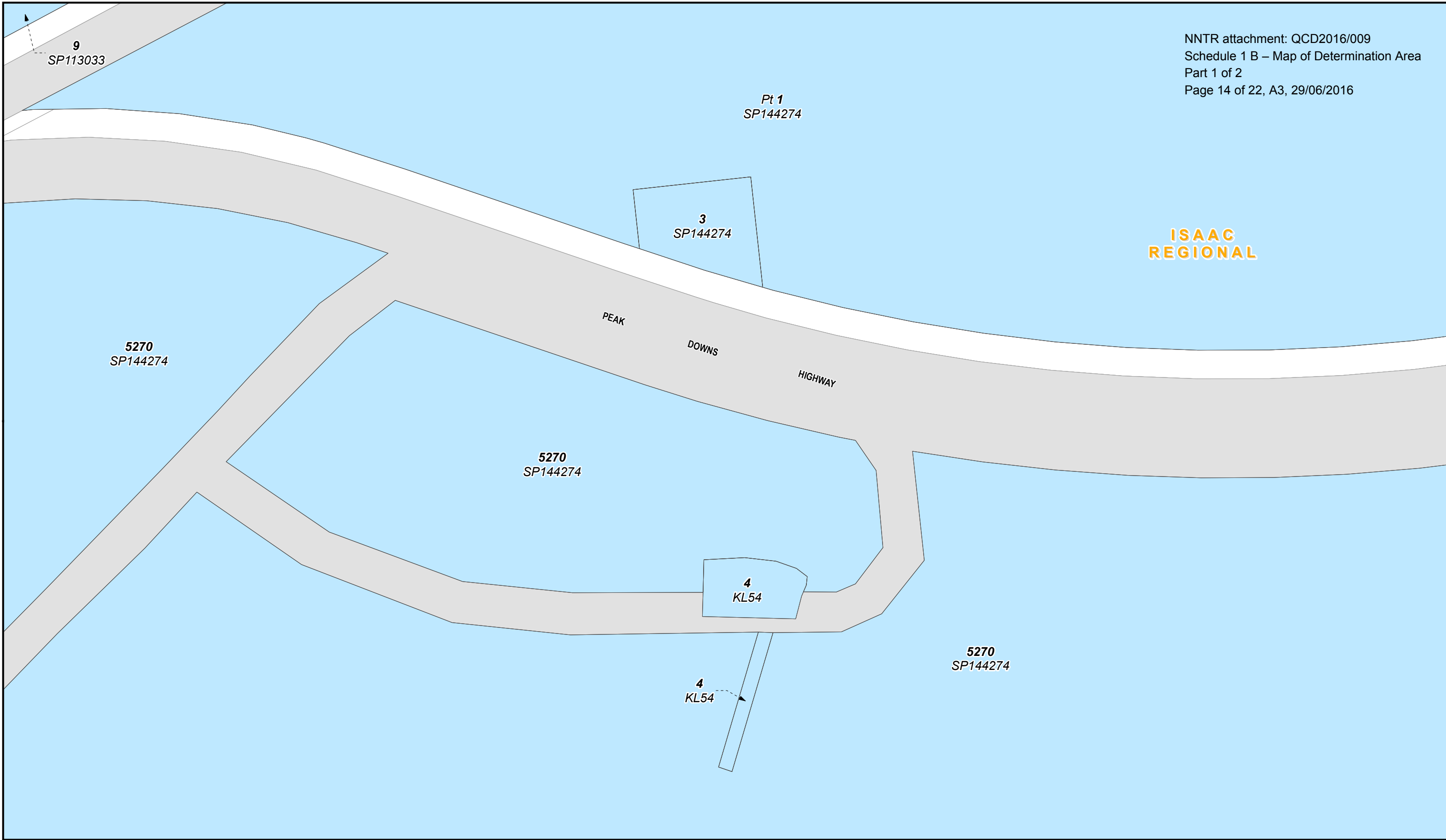
Feature names shown on this map have been obtained from available information. It is possible that errors and omissions may exist. While every care is taken to ensure the accuracy of this data, the Department of Natural Resources & Mines, and/or contributors to this publication, makes no representations or warranties about its accuracy, reliability, completeness or suitability for any particular purpose and disclaims all responsibility and all liability (including without limitation, liability in negligence) for all injuries, expenses, losses, damages (including indirect or consequential damage) and costs which might be incurred as a result of the data being inaccurate or incomplete in any way or for any reason.

Copyright protects this publication. Except for purposes permitted by the Copyright Act 1968, reproduction by any means (photocopying, electronic, mechanical, recording or otherwise) is prohibited without the prior written permission of the Department of Natural Resources & Mines.

All enquiries: The Manager, Client Mapping Services, Department of Natural Resources and Mines, GPO Box 2454, Brisbane, QLD 4001



Document Path: K:\CLAIMMAP\Qc08_11\Barada Barna\Determination Map Nov 2015\WXD\QC08_11_Barada_Barna_A3L_Determination_MAPBOOK.mxd



- | | |
|---|--------------------------|
| Schedule 1 Part 2 | Schedule 1 Part 1 |
| Non-Exclusive Areas | Shared Country Boundary |
| Schedule 1 Part 3 | Barada Barna Boundary |
| Native Title Does Not Exist | Widi # 2 Boundary |
| Roads (not within the Determination Area) | Local Government Areas |

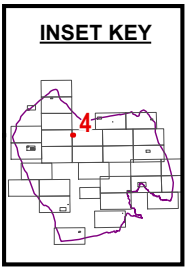
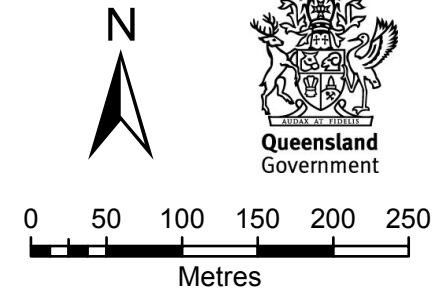
Native Title Determination
QUD380/2008 Barada Barna (QC08/11) & QUD492/2013
Widi People Of The Nebo Estate #2 (QC13/06) - Inset 4
 Map Projection: GDA 1994 MGA Zone 55

Compilation : Land Tenure Information obtained from the Digital Cadastre Data Base (Nov. 2015), Department of Natural Resources & Mines, Brisbane.
 The Land Registry in the Department of Natural Resources & Mines should be consulted for verification of tenures.

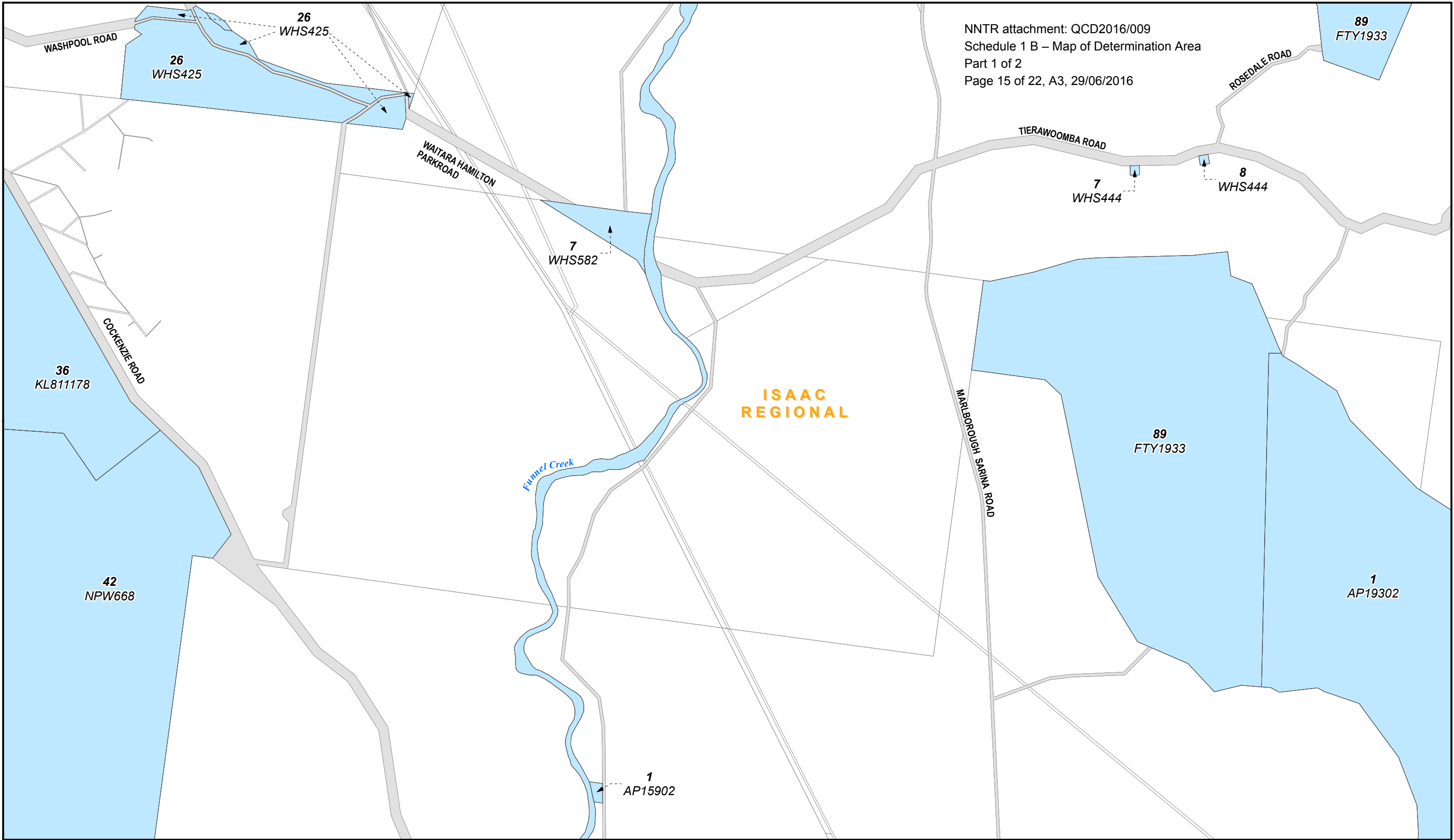
Feature names shown on this map have been obtained from available information. It is possible that errors and omissions may exist. While every care is taken to ensure the accuracy of this data, the Department of Natural Resources & Mines, and/or contributors to this publication, makes no representations or warranties about its accuracy, reliability, completeness or suitability for any particular purpose and disclaims all responsibility and all liability (including without limitation, liability in negligence) for all injuries, expenses, losses, damages (including indirect or consequential damage) and costs which might be incurred as a result of the data being inaccurate or incomplete in any way or for any reason.

Copyright protects this publication. Except for purposes permitted by the Copyright Act 1968, reproduction by any means (photocopying, electronic, mechanical, recording or otherwise) is prohibited without the prior written permission of the Department of Natural Resources & Mines.

All enquiries: The Manager, Client Mapping Services, Department of Natural Resources and Mines, GPO Box 2454, Brisbane, QLD 4001



Document Path: K:\CLAIMMAP\QC08_11\Barada Barna\Determinatation Map Nov 2015\MXD\QC08_11_Barada_Barna_A3L_Determination_MAPBOOK_INSETS.mxd



**ISAAC
 REGIONAL**

- Schedule 1 Part 2**
- Non-Exclusive Areas
- Schedule 1 Part 3**
- Native Title Does Not Exist
 - Roads (not within the Determination Area)

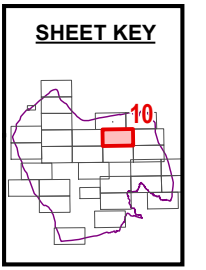
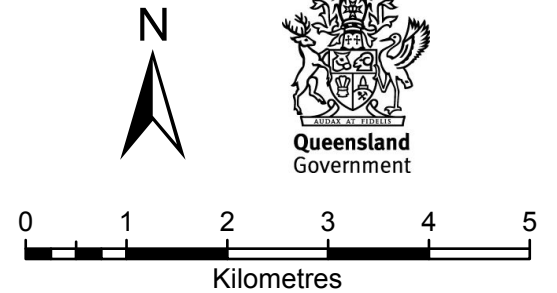
- Schedule 1 Part 1**
- Shared Country Boundary
 - Barada Barna Boundary
 - Widi # 2 Boundary
 - Local Government Areas

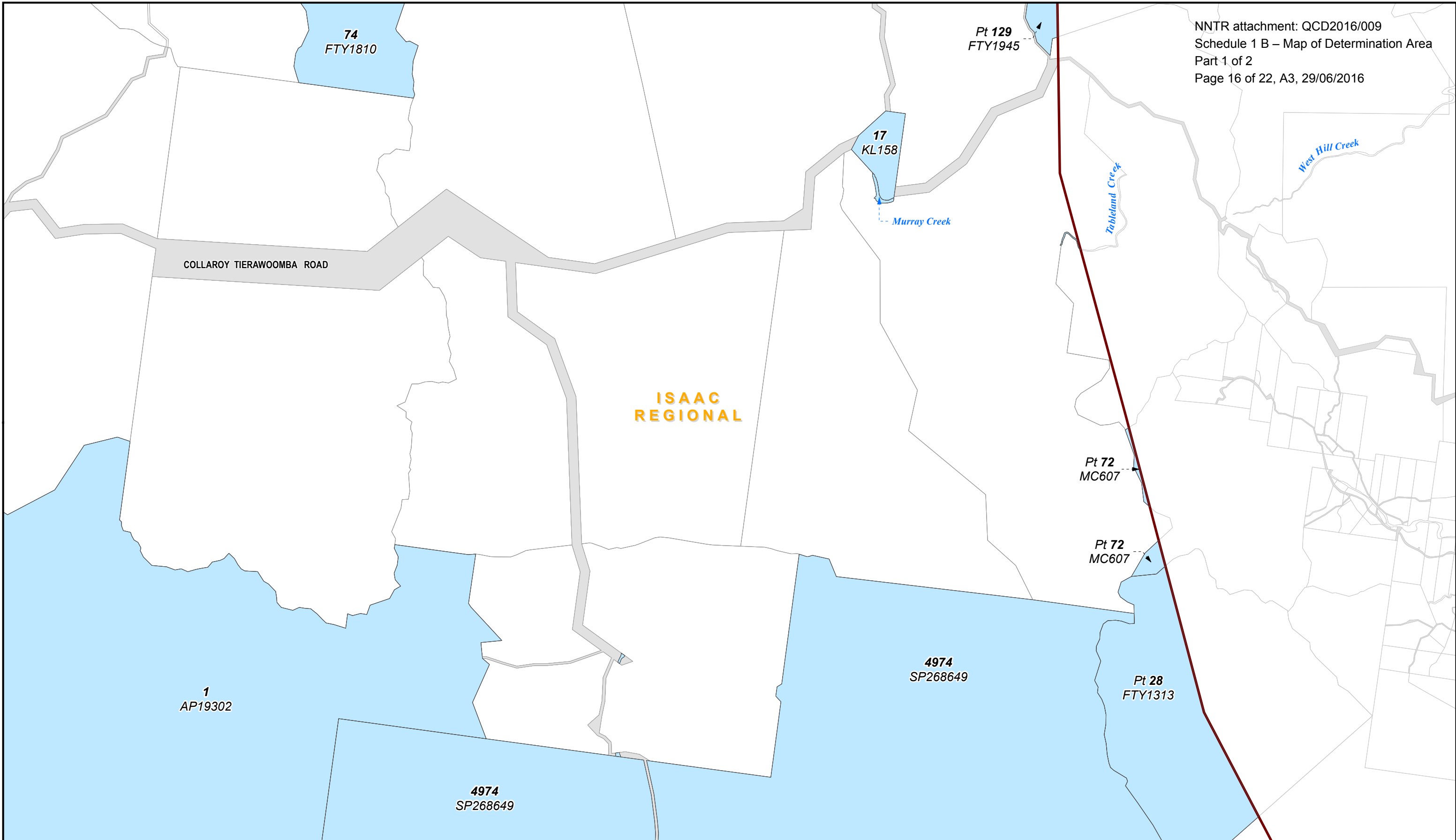
Native Title Determination
QUD380/2008 Barada Barna (QC08/11) & QUD492/2013
Widi People Of The Nebo Estate #2 (QC13/06) - Sheet 10 of 31
 Map Projection: GDA 1994 MGA Zone 55

Compilation : Land Tenure Information obtained from the Digital Cadastre Data Base (Nov. 2015), Department of Natural Resources & Mines, Brisbane.
 The Land Registry in the Department of Natural Resources & Mines should be consulted for verification of tenures.

Feature names shown on this map have been obtained from available information. It is possible that errors and omissions may exist. While every care is taken to ensure the accuracy of this data, the Department of Natural Resources & Mines, and/or contributors to this publication, makes no representations or warranties about its accuracy, reliability, completeness or suitability for any particular purpose and disclaims all responsibility and all liability (including without limitation, liability in negligence) for all injuries, expenses, losses, damages (including indirect or consequential damage) and costs which might be incurred as a result of the data being inaccurate or incomplete in any way or for any reason.

Copyright protects this publication. Except for purposes permitted by the Copyright Act 1968, reproduction by any means (photocopying, electronic, mechanical, recording or otherwise) is prohibited without the prior written permission of the Department of Natural Resources & Mines.
 All enquiries: The Manager, Client Mapping Services, Department of Natural Resources and Mines, GPO Box 2454, Brisbane, QLD 4001





Native Title Determination

**QUD380/2008 Barada Barna (QC08/11) & QUD492/2013
 Widi People Of The Nebo Estate #2 (QC13/06) - Sheet 11 of 31**

Map Projection: GDA 1994 MGA Zone 55

Compilation : Land Tenure Information obtained from the Digital Cadastre Data Base (Nov. 2015), Department of Natural Resources & Mines, Brisbane.
 The Land Registry in the Department of Natural Resources & Mines should be consulted for verification of tenures.

Feature names shown on this map have been obtained from available information. It is possible that errors and omissions may exist. While every care is taken to ensure the accuracy of this data, the Department of Natural Resources & Mines, and/or contributors to this publication, makes no representations or warranties about its accuracy, reliability, completeness or suitability for any particular purpose and disclaims all responsibility and all liability (including without limitation, liability in negligence) for all injuries, expenses, losses, damages (including indirect or consequential damage) and costs which might be incurred as a result of the data being inaccurate or incomplete in any way or for any reason.

Copyright protects this publication. Except for purposes permitted by the Copyright Act 1968, reproduction by any means (photocopying, electronic, mechanical, recording or otherwise) is prohibited without the prior written permission of the Department of Natural Resources & Mines.

All enquiries: The Manager, Client Mapping Services, Department of Natural Resources and Mines, GPO Box 2454, Brisbane, QLD 4001

Schedule 1 Part 2

Non-Exclusive Areas

Schedule 1 Part 3

Native Title Does Not Exist

Roads (not within the Determination Area)

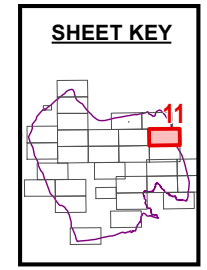
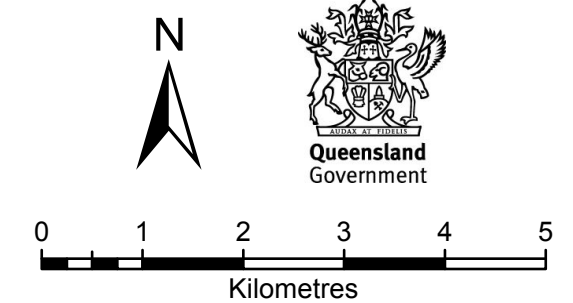
Schedule 1 Part 1

Shared Country Boundary

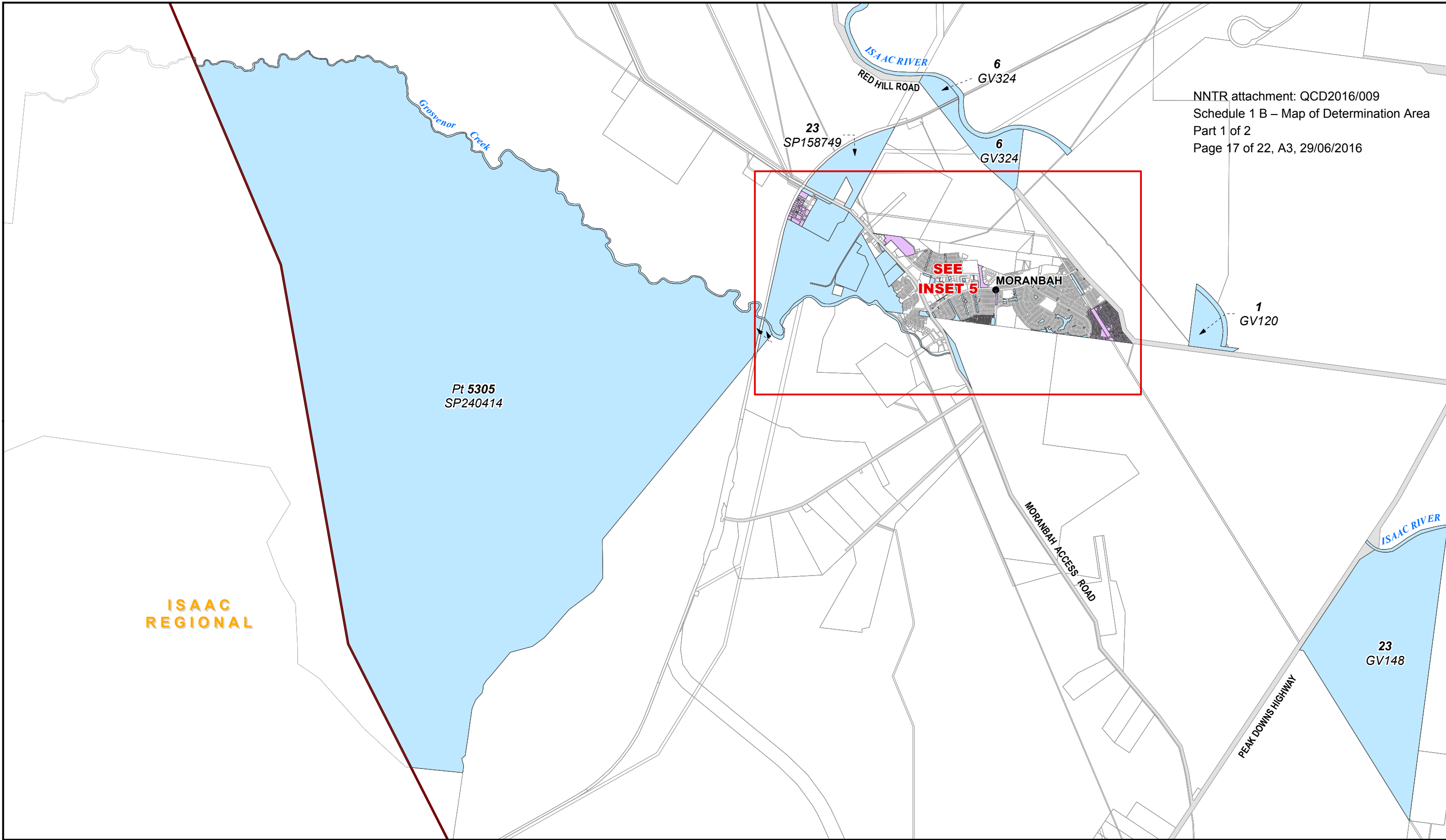
Barada Barna Boundary

Widi # 2 Boundary

Local Government Areas



Document Path: K:\CLAIMMAP\Qc08_11\Barada Barna\Determination Map Nov 2015\MXD\Qc08_11_Barada_Barna_A3L_Determination_MAPBOOK.mxd



- | | |
|---|--------------------------|
| Schedule 1 Part 2 | Schedule 1 Part 1 |
| Non-Exclusive Areas | Shared Country Boundary |
| Schedule 1 Part 3 | Barada Barna Boundary |
| Native Title Does Not Exist | Widi # 2 Boundary |
| Roads (not within the Determination Area) | Local Government Areas |

Native Title Determination
QUD380/2008 Barada Barna (QC08/11) & QUD492/2013
Widi People Of The Nebo Estate #2 (QC13/06) - Sheet 12 of 31
 Map Projection: GDA 1994 MGA Zone 55

Compilation : Land Tenure Information obtained from the Digital Cadastre Data Base (Nov. 2015), Department of Natural Resources & Mines, Brisbane.
 The Land Registry in the Department of Natural Resources & Mines should be consulted for verification of tenures.

Feature names shown on this map have been obtained from available information. It is possible that errors and omissions may exist. While every care is taken to ensure the accuracy of this data, the Department of Natural Resources & Mines, and/or contributors to this publication, makes no representations or warranties about its accuracy, reliability, completeness or suitability for any particular purpose and disclaims all responsibility and all liability (including without limitation, liability in negligence) for all injuries, expenses, losses, damages (including indirect or consequential damage) and costs which might be incurred as a result of the data being inaccurate or incomplete in any way or for any reason.

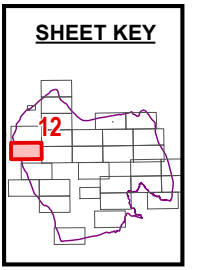
Copyright protects this publication. Except for purposes permitted by the Copyright Act 1968, reproduction by any means (photocopying, electronic, mechanical, recording or otherwise) is prohibited without the prior written permission of the Department of Natural Resources & Mines.

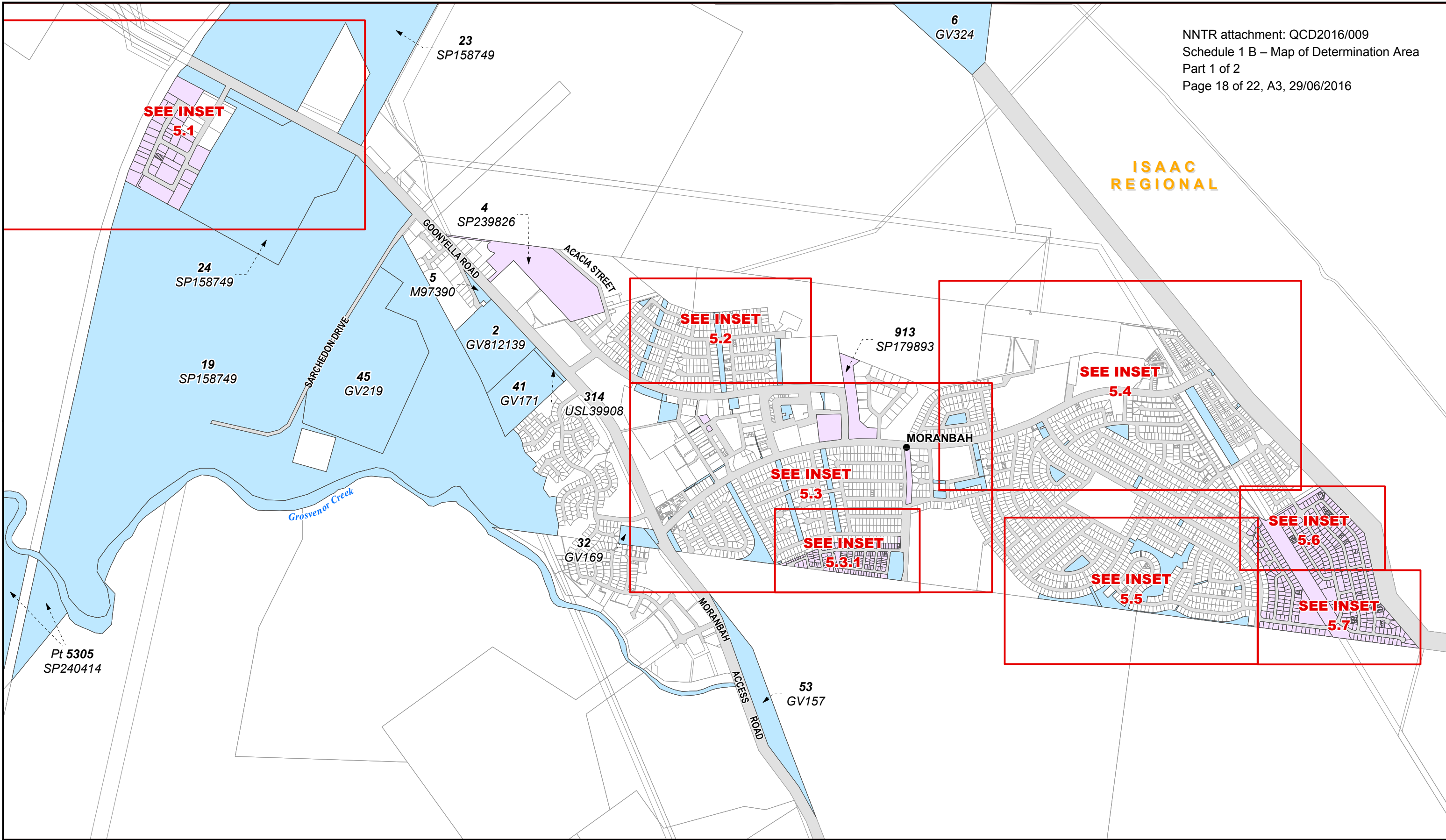
All enquiries: The Manager, Client Mapping Services, Department of Natural Resources and Mines, GPO Box 2454, Brisbane, QLD 4001

N

Queensland Government

0 1 2 3 4 5
Kilometres





- | | |
|---|--------------------------|
| Schedule 1 Part 2 | Schedule 1 Part 1 |
| Non-Exclusive Areas | Shared Country Boundary |
| Schedule 1 Part 3 | Barada Barna Boundary |
| Native Title Does Not Exist | Widi # 2 Boundary |
| Roads (not within the Determination Area) | Local Government Areas |

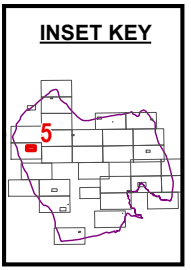
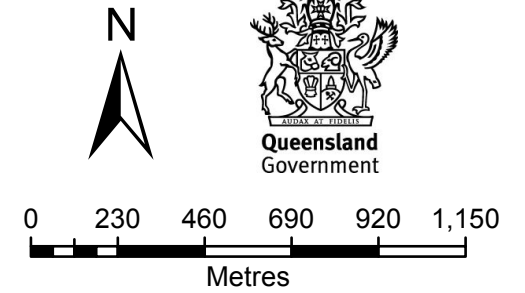
Native Title Determination
QUD380/2008 Barada Barna (QC08/11) & QUD492/2013
Widi People Of The Nebo Estate #2 (QC13/06) - Inset 5
 Map Projection: GDA 1994 MGA Zone 55

Compilation : Land Tenure Information obtained from the Digital Cadastre Data Base (Nov. 2015), Department of Natural Resources & Mines, Brisbane.
 The Land Registry in the Department of Natural Resources & Mines should be consulted for verification of tenures.

Feature names shown on this map have been obtained from available information. It is possible that errors and omissions may exist. While every care is taken to ensure the accuracy of this data, the Department of Natural Resources & Mines, and/or contributors to this publication, makes no representations or warranties about its accuracy, reliability, completeness or suitability for any particular purpose and disclaims all responsibility and all liability (including without limitation, liability in negligence) for all injuries, expenses, losses, damages (including indirect or consequential damage) and costs which might be incurred as a result of the data being inaccurate or incomplete in any way or for any reason.

Copyright protects this publication. Except for purposes permitted by the Copyright Act 1968, reproduction by any means (photocopying, electronic, mechanical, recording or otherwise) is prohibited without the prior written permission of the Department of Natural Resources & Mines.

All enquiries: The Manager, Client Mapping Services, Department of Natural Resources and Mines, GPO Box 2454, Brisbane, QLD 4001



Document Path: K:\CLAIMMAP\QC08_11\Barada Barna\Determinatation Map Nov 2015\WXD\QC08_11_Barada_Barna_A3L_Determination_MAPBOOK_INSETS.mxd

ISAAC
 REGIONAL



- | | |
|---|--------------------------|
| Schedule 1 Part 2 | Schedule 1 Part 1 |
| Non-Exclusive Areas | Shared Country Boundary |
| Schedule 1 Part 3 | Barada Barna Boundary |
| Native Title Does Not Exist | Widi # 2 Boundary |
| Roads (not within the Determination Area) | Local Government Areas |

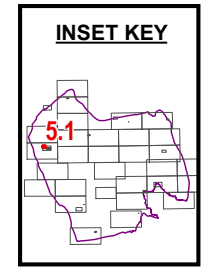
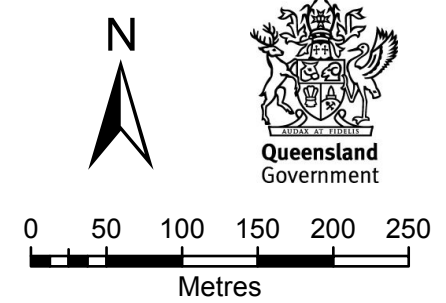
Native Title Determination
QUD380/2008 Barada Barna (QC08/11) & QUD492/2013
Widi People Of The Nebo Estate #2 (QC13/06) - Inset 5.1
 Map Projection: GDA 1994 MGA Zone 55

Compilation : Land Tenure Information obtained from the Digital Cadastre Data Base (Nov. 2015), Department of Natural Resources & Mines, Brisbane.
 The Land Registry in the Department of Natural Resources & Mines should be consulted for verification of tenures.

Feature names shown on this map have been obtained from available information. It is possible that errors and omissions may exist. While every care is taken to ensure the accuracy of this data, the Department of Natural Resources & Mines, and/or contributors to this publication, makes no representations or warranties about its accuracy, reliability, completeness or suitability for any particular purpose and disclaims all responsibility and all liability (including without limitation, liability in negligence) for all injuries, expenses, losses, damages (including indirect or consequential damage) and costs which might be incurred as a result of the data being inaccurate or incomplete in any way or for any reason.

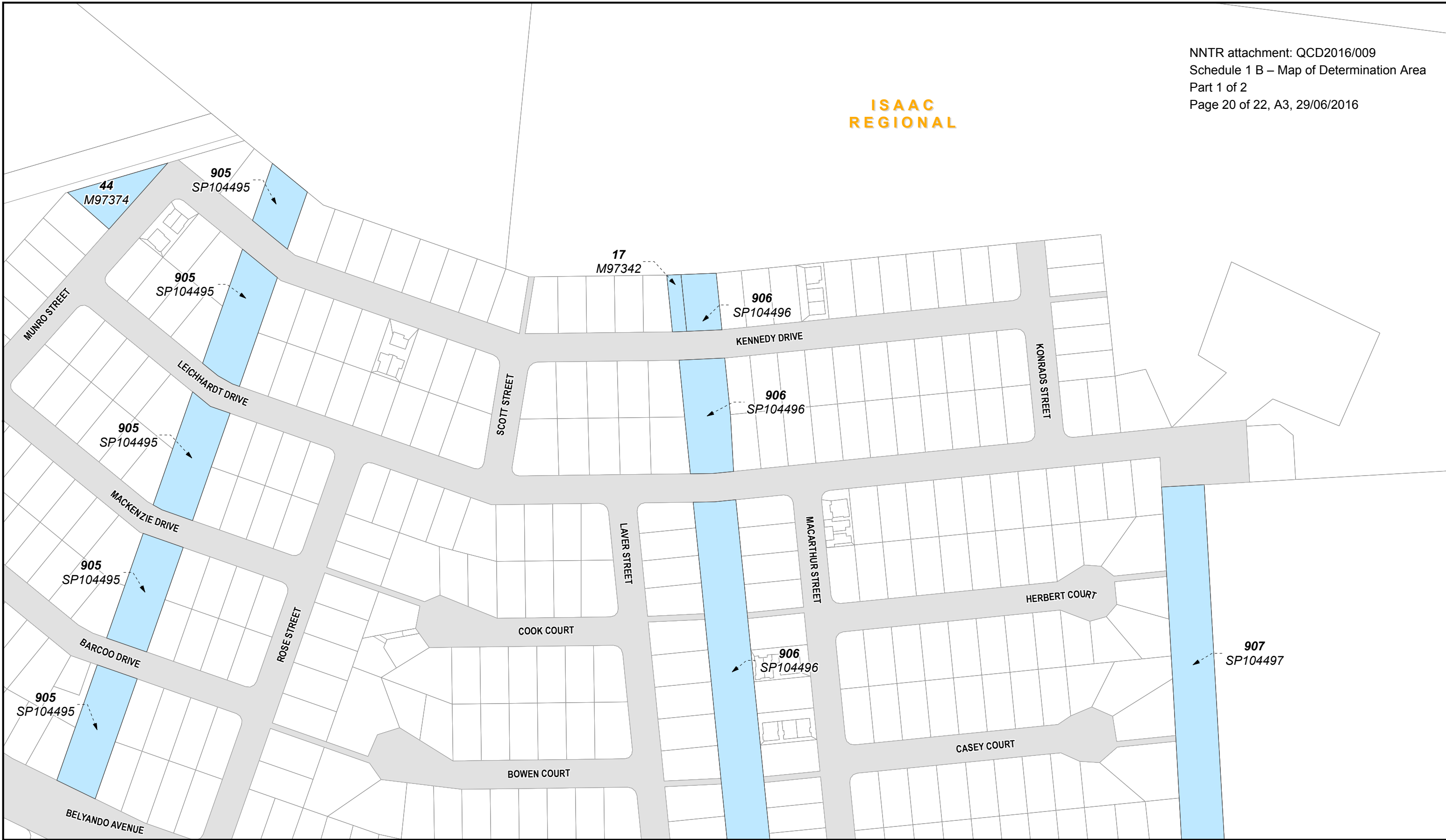
Copyright protects this publication. Except for purposes permitted by the Copyright Act 1968, reproduction by any means (photocopying, electronic, mechanical, recording or otherwise) is prohibited without the prior written permission of the Department of Natural Resources & Mines.

All enquiries: The Manager, Client Mapping Services, Department of Natural Resources and Mines, GPO Box 2454, Brisbane, QLD 4001



Document Path: K:\CLAIMMAP\QC08_11\Barada Barna\Determination Map Nov 2015\MXD\QC08_11_Barada Barna_A3L_Determination_MAPBOOK_INSETS.mxd

**ISAAC
 REGIONAL**



- | | |
|---|--------------------------|
| Schedule 1 Part 2 | Schedule 1 Part 1 |
| Non-Exclusive Areas | Shared Country Boundary |
| Schedule 1 Part 3 | Barada Barna Boundary |
| Native Title Does Not Exist | Widi # 2 Boundary |
| Roads (not within the Determination Area) | Local Government Areas |

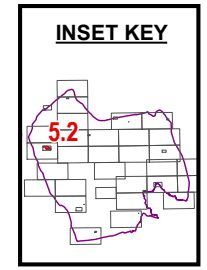
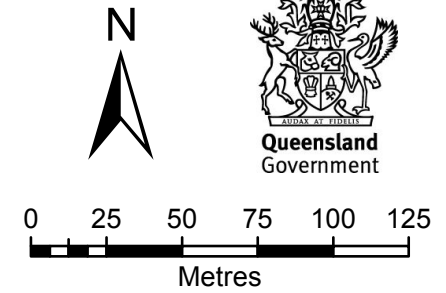
Native Title Determination
QUD380/2008 Barada Barna (QC08/11) & QUD492/2013
Widi People Of The Nebo Estate #2 (QC13/06) - Inset 5.2
 Map Projection: GDA 1994 MGA Zone 55

Compilation : Land Tenure Information obtained from the Digital Cadastre Data Base (Nov. 2015), Department of Natural Resources & Mines, Brisbane.
 The Land Registry in the Department of Natural Resources & Mines should be consulted for verification of tenures.

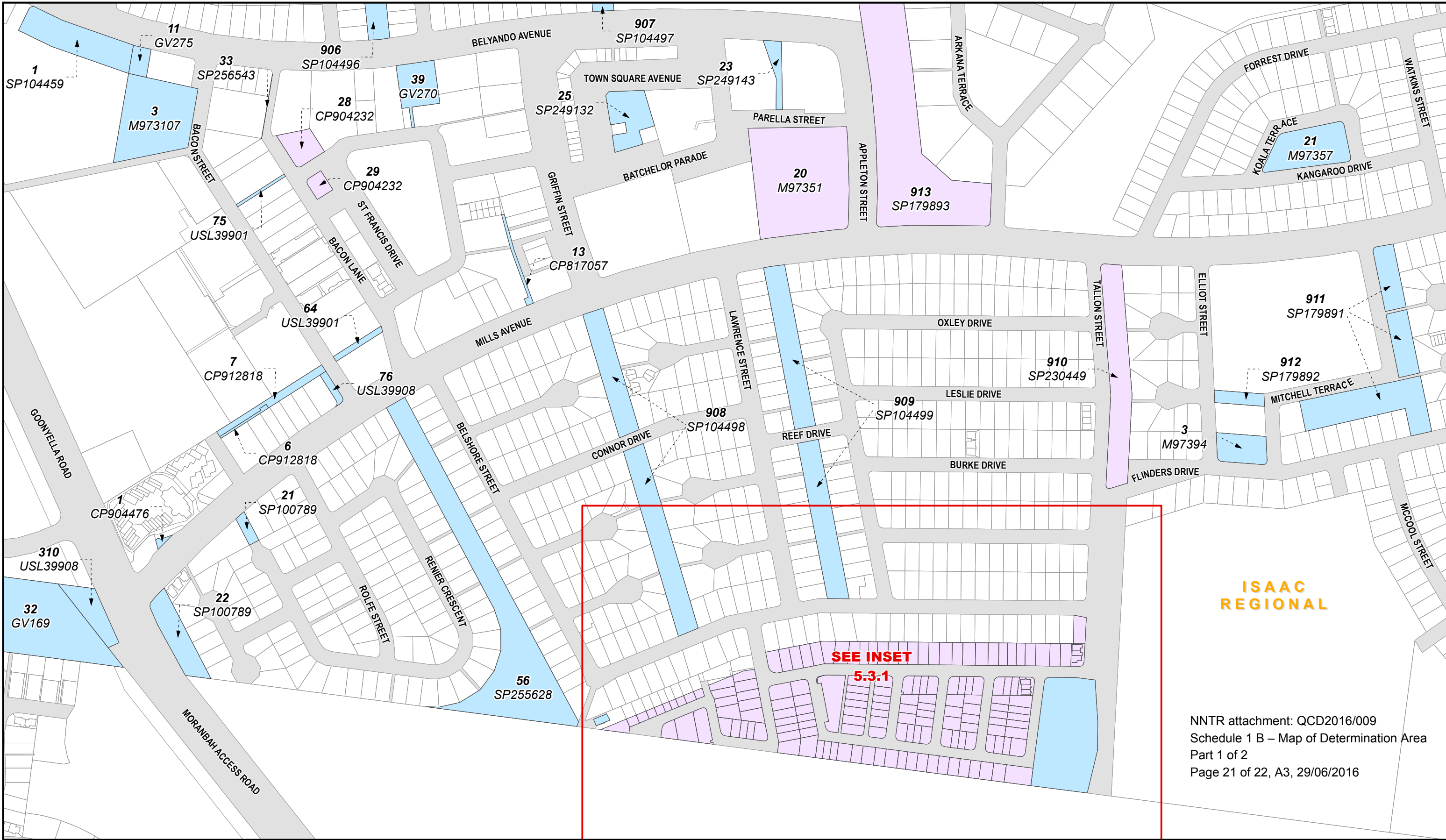
Feature names shown on this map have been obtained from available information. It is possible that errors and omissions may exist. While every care is taken to ensure the accuracy of this data, the Department of Natural Resources & Mines, and/or contributors to this publication, makes no representations or warranties about its accuracy, reliability, completeness or suitability for any particular purpose and disclaims all responsibility and all liability (including without limitation, liability in negligence) for all injuries, expenses, losses, damages (including indirect or consequential damage) and costs which might be incurred as a result of the data being inaccurate or incomplete in any way or for any reason.

Copyright protects this publication. Except for purposes permitted by the Copyright Act 1968, reproduction by any means (photocopying, electronic, mechanical, recording or otherwise) is prohibited without the prior written permission of the Department of Natural Resources & Mines.

All enquiries: The Manager, Client Mapping Services, Department of Natural Resources and Mines, GPO Box 2454, Brisbane, QLD 4001



Document Path: K:\CLAIMMAP\Qc08_11\Barada Barna\Determinatoin Map Nov 2015\WXD\Qc08_11_Barada_Barna_A3L_Determination_MAPBOOK_INSETS.mxd



ISAAC REGIONAL

NNTR attachment: QCD2016/009
 Schedule 1 B – Map of Determination Area
 Part 1 of 2
 Page 21 of 22, A3, 29/06/2016

- Schedule 1 Part 2**
- Non-Exclusive Areas
- Schedule 1 Part 3**
- Native Title Does Not Exist
- Roads (not within the Determination Area)
- Schedule 1 Part 1**
- Shared Country Boundary
- Barada Barna Boundary
- Widi # 2 Boundary
- Local Government Areas

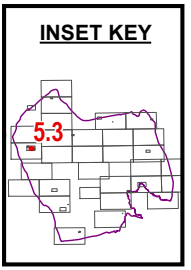
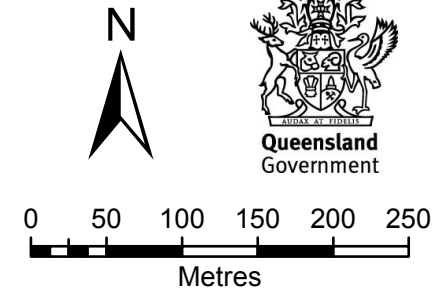
Native Title Determination
QUD380/2008 Barada Barna (QC08/11) & QUD492/2013
Widi People Of The Nebo Estate #2 (QC13/06) - Inset 5.3
 Map Projection: GDA 1994 MGA Zone 55

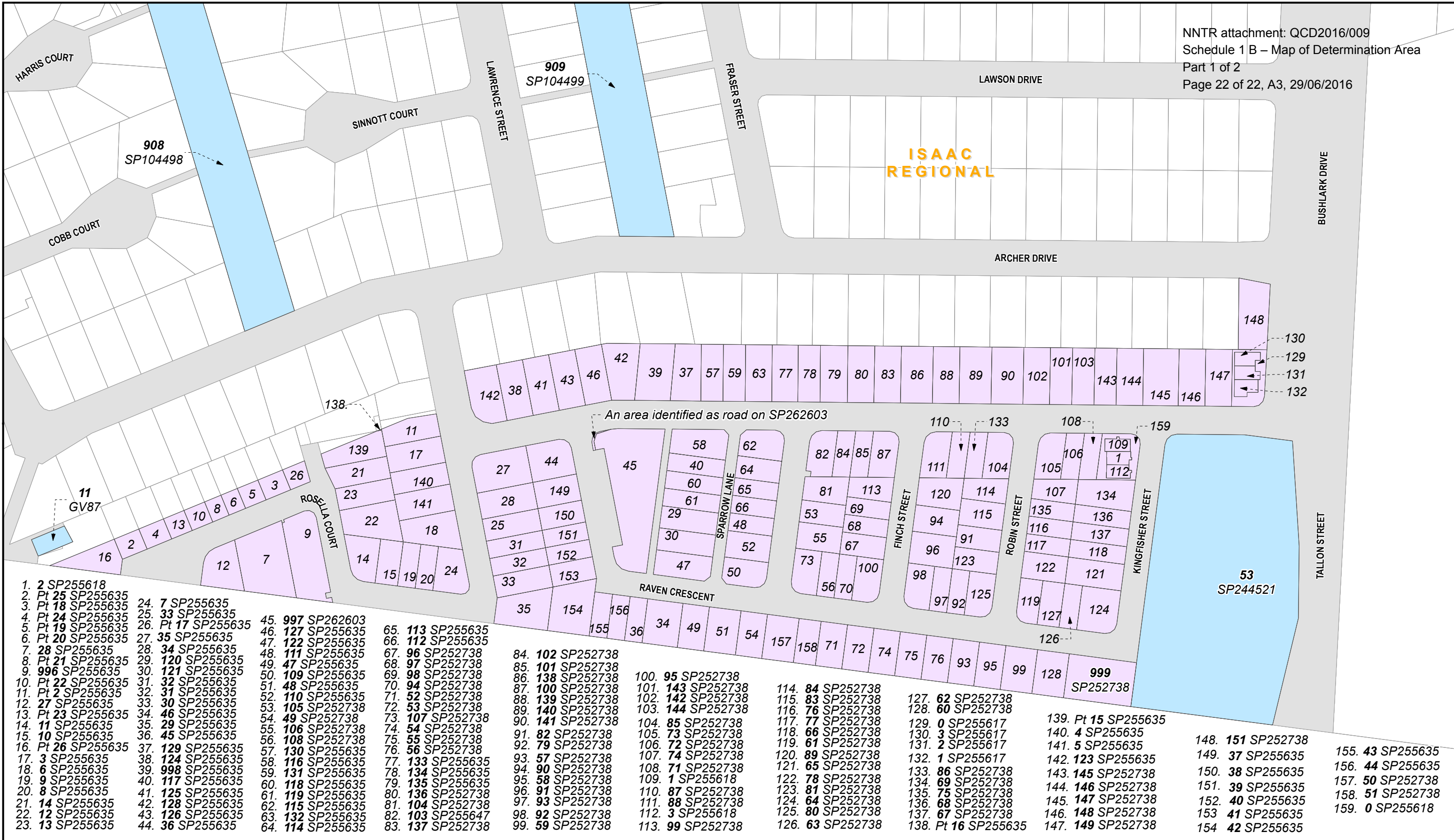
Compilation : Land Tenure Information obtained from the Digital Cadastre Data Base (Nov. 2015), Department of Natural Resources & Mines, Brisbane. The Land Registry in the Department of Natural Resources & Mines should be consulted for verification of tenures.

Feature names shown on this map have been obtained from available information. It is possible that errors and omissions may exist. While every care is taken to ensure the accuracy of this data, the Department of Natural Resources & Mines, and/or contributors to this publication, makes no representations or warranties about its accuracy, reliability, completeness or suitability for any particular purpose and disclaims all responsibility and all liability (including without limitation, liability in negligence) for all injuries, expenses, losses, damages (including indirect or consequential damage) and costs which might be incurred as a result of the data being inaccurate or incomplete in any way or for any reason.

Copyright protects this publication. Except for purposes permitted by the Copyright Act 1968, reproduction by any means (photocopying, electronic, mechanical, recording or otherwise) is prohibited without the prior written permission of the Department of Natural Resources & Mines.

All enquiries: The Manager, Client Mapping Services, Department of Natural Resources and Mines, GPO Box 2454, Brisbane, QLD 4001





- | | | | | | | | | | | |
|--------------------|--------------------|------------------|------------------|------------------|-------------------|------------------|---------------------|---------------------|-------------------|------------------|
| 1. 2 SP255618 | 24. 7 SP255635 | 45. 997 SP262603 | 65. 113 SP255635 | 84. 102 SP252738 | 100. 95 SP252738 | 114. 84 SP252738 | 127. 62 SP252738 | 139. Pt 15 SP255635 | 148. 151 SP252738 | 155. 43 SP255635 |
| 2. Pt 25 SP255635 | 25. 33 SP255635 | 46. 127 SP255635 | 66. 112 SP255635 | 85. 101 SP252738 | 101. 143 SP252738 | 115. 83 SP252738 | 128. 60 SP252738 | 140. 4 SP255635 | 149. 37 SP255635 | 156. 44 SP255635 |
| 3. Pt 18 SP255635 | 26. Pt 17 SP255635 | 47. 122 SP255635 | 67. 96 SP252738 | 86. 138 SP252738 | 102. 142 SP252738 | 116. 76 SP252738 | 129. 0 SP255617 | 141. 5 SP255635 | 150. 38 SP255635 | 157. 50 SP252738 |
| 4. Pt 24 SP255635 | 27. 35 SP255635 | 48. 111 SP255635 | 68. 97 SP252738 | 87. 100 SP252738 | 103. 144 SP252738 | 117. 77 SP252738 | 130. 3 SP255617 | 142. 123 SP255635 | 151. 39 SP255635 | 158. 51 SP252738 |
| 5. Pt 19 SP255635 | 28. 34 SP255635 | 49. 47 SP255635 | 69. 98 SP252738 | 88. 139 SP252738 | 104. 85 SP252738 | 118. 66 SP252738 | 131. 2 SP255617 | 143. 145 SP252738 | 152. 40 SP255635 | 159. 0 SP255618 |
| 6. Pt 20 SP255635 | 29. 120 SP255635 | 50. 109 SP255635 | 70. 94 SP252738 | 89. 140 SP252738 | 105. 73 SP252738 | 119. 61 SP252738 | 132. 1 SP255617 | 144. 146 SP252738 | 145. 147 SP252738 | |
| 7. 28 SP255635 | 30. 121 SP255635 | 51. 48 SP255635 | 71. 52 SP252738 | 90. 141 SP252738 | 106. 72 SP252738 | 120. 89 SP252738 | 133. 86 SP252738 | 146. 148 SP252738 | | |
| 8. Pt 21 SP255635 | 31. 32 SP255635 | 52. 110 SP255635 | 72. 53 SP252738 | 91. 82 SP252738 | 107. 74 SP252738 | 121. 65 SP252738 | 134. 69 SP252738 | 147. 149 SP252738 | | |
| 9. 996 SP255635 | 32. 31 SP255635 | 53. 105 SP252738 | 73. 107 SP252738 | 92. 79 SP252738 | 108. 71 SP252738 | 122. 78 SP252738 | 135. 75 SP252738 | | | |
| 10. Pt 22 SP255635 | 33. 30 SP255635 | 54. 49 SP252738 | 74. 54 SP252738 | 93. 57 SP252738 | 109. 1 SP255618 | 123. 81 SP252738 | 136. 68 SP252738 | | | |
| 11. Pt 2 SP255635 | 34. 46 SP255635 | 55. 106 SP252738 | 75. 55 SP252738 | 94. 90 SP252738 | 110. 87 SP252738 | 124. 64 SP252738 | 137. 67 SP252738 | | | |
| 12. 27 SP255635 | 35. 29 SP255635 | 56. 108 SP252738 | 76. 56 SP252738 | 95. 58 SP252738 | 111. 88 SP252738 | 125. 80 SP252738 | 138. Pt 16 SP255635 | | | |
| 13. Pt 23 SP255635 | 36. 45 SP255635 | 57. 130 SP255635 | 77. 133 SP255635 | 96. 91 SP252738 | 112. 3 SP255618 | 126. 63 SP252738 | | | | |
| 14. 11 SP255635 | 37. 129 SP255635 | 58. 116 SP255635 | 78. 134 SP255635 | 97. 93 SP252738 | 113. 99 SP252738 | | | | | |
| 15. 10 SP255635 | 38. 124 SP255635 | 59. 131 SP255635 | 79. 135 SP255635 | 98. 92 SP252738 | | | | | | |
| 16. Pt 26 SP255635 | 39. 998 SP255635 | 60. 118 SP255635 | 80. 136 SP252738 | 99. 59 SP252738 | | | | | | |
| 17. 3 SP255635 | 40. 117 SP255635 | 61. 119 SP255635 | 81. 104 SP252738 | | | | | | | |
| 18. 6 SP255635 | 41. 125 SP255635 | 62. 115 SP255635 | 82. 103 SP252738 | | | | | | | |
| 19. 9 SP255635 | 42. 128 SP255635 | 63. 132 SP255635 | 83. 137 SP252738 | | | | | | | |
| 20. 8 SP255635 | 43. 126 SP255635 | 64. 114 SP255635 | | | | | | | | |
| 21. 14 SP255635 | 44. 36 SP255635 | | | | | | | | | |
| 22. 12 SP255635 | | | | | | | | | | |
| 23. 13 SP255635 | | | | | | | | | | |

Native Title Determination
QUD380/2008 Barada Barna (QC08/11) & QUD492/2013
Widi People Of The Nebo Estate #2 (QC13/06) - Inset 5.3.1

Map Projection: GDA 1994 MGA Zone 55

Compilation : Land Tenure Information obtained from the Digital Cadastre Data Base (Nov. 2015), Department of Natural Resources & Mines, Brisbane.
 The Land Registry in the Department of Natural Resources & Mines should be consulted for verification of tenures.

Feature names shown on this map have been obtained from available information. It is possible that errors and omissions may exist. While every care is taken to ensure the accuracy of this data, the Department of Natural Resources & Mines, and/or contributors to this publication, makes no representations or warranties about its accuracy, reliability, completeness or suitability for any particular purpose and disclaims all responsibility and all liability (including without limitation, liability in negligence) for all injuries, expenses, losses, damages (including indirect or consequential damage) and costs which might be incurred as a result of the data being inaccurate or incomplete in any way or for any reason.

Copyright protects this publication. Except for purposes permitted by the Copyright Act 1968, reproduction by any means (photocopying, electronic, mechanical, recording or otherwise) is prohibited without the prior written permission of the Department of Natural Resources & Mines.

All enquiries: The Manager, Client Mapping Services, Department of Natural Resources and Mines, GPO Box 2454, Brisbane, QLD 4001

Schedule 1 Part 2

- Non-Exclusive Areas

Schedule 1 Part 3

- Native Title Does Not Exist
- Roads (not within the Determination Area)

Schedule 1 Part 1

- Shared Country Boundary
- Barada Barna Boundary
- Widi # 2 Boundary
- Local Government Areas

INSET KEY

0 20 40 60 80 100
Metres

Queensland Government